

NOTICE!!

These documents have been scanned!

Do not place un-scanned documents beneath this notice!

Do not remove this notice from this file!

GPO Jacket No. 560-102
Print Order 61540
Rise Business Services, LLC
Job=AZ15 6/26/2019



Box Number= AZ15135



Claim Begin-End: AMC355849-AMC355853

1 Initial Receipt



AZ15135-12

AMC356454-AMC363464

**United States Department of the Interior
Bureau of Land Management**
BUSINESS & SUPPORT SVCS DIV
222 N CENTRAL AVE
PHOENIX, AZ 85004 -2203
Phone: (602) 417-9200

Receipt	
No:	408598

Transaction #: 428505	ENTERED INTO COMPUTER <i>11/14/01 TK</i>
Date of Transaction: 11/14/2001	
CUSTOMER: CHRIS CLARIDGE 16222 W SUNDOWN DR FT THOMAS, AZ 85536	

LINE #	QTY	COMMODITY / SUBJECT / ACTION / PRODUCT	REMARKS	UNIT PRICE	TOTAL
1	10.00	IAC PRODUCTS / COPIES / CASEFILE/DOCUMENT COPIES / COPIES (B/W UP TO 11X17)-\$.13/P		\$0.13	\$1.30
2	5.00	LOCATABLE MINERALS / MINING CLAIMS-NEW, UNADJUDI, ONE OR MORE AUTH NO'S / NEW MINING CLM MAINT FEE \$100(1993)		- n/a -	\$500.00
3	5.00	LOCATABLE MINERALS / MINING CLAIMS-NEW, UNADJUDI, ONE OR MORE AUTH NO'S / NEW MINING CLAIM SVC CHG \$10 (1930)		- n/a -	\$50.00
4	5.00	LOCATABLE MINERALS / MINING CLAIMS-NEW, UNADJUDI, ONE OR MORE AUTH NO'S / NEW MINING CLAIM LOCATION FEE \$25(1993)		- n/a -	\$125.00
TOTAL:					\$676.30

PAYMENT INFORMATION			
1	AMOUNT:	\$676.30	POSTMARKED: 10/25/2001
	TYPE:	CHECK	RECEIVED: 11/13/2001
	CHECK NO:	001770006	
	NAME:	CLARIDGE, CHRIS L 16222 W SUNDOWN DR FT THOMAS AZ 85536	

REMARKS
PHONE: SEE DOCUMENT

CASE SERIAL NUMBER INFORMATION		
TRNS #	LINE #	CASES
428505	2	AMC355849/\$100.00, AMC355850/\$100.00, AMC355851/\$100.00, AMC355852/\$100.00, AMC355853/\$100.00
428505	3	AMC355849/\$10.00, AMC355850/\$10.00, AMC355851/\$10.00, AMC355852/\$10.00, AMC355853/\$10.00
428505	4	AMC355849/\$25.00, AMC355850/\$25.00, AMC355851/\$25.00, AMC355852/\$25.00, AMC355853/\$25.00

This receipt was generated by the automated BLM Collections and Billings System and is a paper representation of a portion of the official electronic record contained therein.

NOTICE!!

These documents have been scanned!

Do not place un-scanned documents beneath this notice!

Do not remove this notice from this file!

GPO Jacket No. 560-102
Print Order 61540
Rise Business Services, LLC
Job=AZ15 6/26/2019



Box Number= AZ15135



Claim Begin-End: AMC355849-AMC355853

2 Correspondence



AZ15135-12

AMC356454-AMC363464

June 19, 2017

Mr. Chris L. Claridge
P.O. Box 235
Fort Thomas, Arizona 85536

Mr. Lucas Lucero
Deputy State Director
Lands, Minerals and Energy Division
One North Central Avenue, Suite 800
Phoenix, Arizona 85004-4427

RE: 3800 (AZ-920) PB AMC355849

RECEIVED
BLM AZ STATE OFFICE
2017 JUN 21 P 2:48
PHOENIX, ARIZONA

Dear Mr. Lucero,

Thank you for your inquiry into the multiple checks on the mining claims Claridge #1 through Claridge #5, AMC #'s 355849 through 355853.

These claims are in the process of being sold to Mr. Larry Fluet, however, he does not receive a quit claim deed to them until they are paid in full. Therefore, the Claridge family, as mining claimants until 2019, has paid the maintenance payments for the years 2018 and 2019, principally for our peace of mind that the payments are taken care of while the claims are still in our possession. Thank you for applying the payments to those two years.

Following is a list of the Claridge family's current addresses:

Mrs. Joyce Jacobson
919 5th Avenue
Safford, Arizona 85546

Mr. Chris Claridge
P.O. Box 235
Fort Thomas, Arizona 85536

Mrs. Marie Rhodes
1236 5th Avenue
Safford, Arizona 85546

Mr. Brent Claridge
P.O. Box 764
Thatcher, Arizona 85552

Mrs. Jane Sanders
P.O. Box 356
Thatcher, Arizona 85552

Thank you for your attention to this matter.

Best Regards,
Chris Claridge

Mr. Chris Claridge
P.O. Box 235
St Thomas, AZ 85536

PHOENIX, AZ 852

29 JUN 2017 PM 3 1

1965 Ford F-100
FOREVER



PHOENIX, ARIZONA

2017 JUN 21 P 2:48

RECEIVED
BLM AZ STATE OFFICE

Mr. Lucas Lucero
Deputy State Director
Lands, Minerals and Energy Division
One North Central Avenue, Suite 800
Phoenix, Arizona 85004-4427

6500494427 0041



1

UNITED STATES
DEPARTMENT OF THE INTERIOR
Bureau of Land Management
Arizona State Office
One North Central Avenue, Suite 800
Phoenix, Arizona 85004-4427

920/18

OFFICIAL BUSINESS
PENALTY FOR PRIVATE USE \$300

AN EQUAL OPPORTUNITY EMPLOYER

PHOENIX
AZ 852
12 JUN '17
PM 3 1

neopost
06/12/2017
US POSTAGE

FIRST-CLASS MAIL

\$00.46⁰⁰

US OFFICIAL MAIL
\$300 Penalty
For Private Use
ZIP 85004
041L11101433



Jane Sanders
4494 E US HWY 70
Safford, AZ 85546-9144

PHOENIX, ARIZONA
2017 JUN 19 P 2:35
RECEIVED FILE
JUN 19 2017

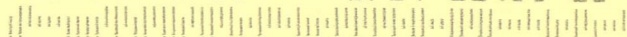
NIXIE 850 5E 1 0006/15/17

RETURN TO SENDER
NO SUCH NUMBER
UNABLE TO FORWARD

NSN

BC: 85004442700 *1714-11459-12-38

055 44 00 # 44 4427



UNITED STATES
DEPARTMENT OF THE INTERIOR
Bureau of Land Management
Arizona State Office
One North Central Avenue, Suite 800
Phoenix, Arizona 85004-4427

920/PB

OFFICIAL BUSINESS
PENALTY FOR PRIVATE USE \$300

AN EQUAL OPPORTUNITY EMPLOYER

PHOENIX
AZ 852
12 JUN '17
PM 9 L

neopost
06/12/2017
US POSTAGE

FIRST-CLASS MAIL
\$00.46⁰⁰
US OFFICIAL MAIL
\$300 Penalty
For Private Use
ZIP 85004
041L11101433



PHOENIX, ARIZONA
2017 JUN 19 P 2:35
RECEIVED
FILM

Marie Rhodes
3508 E US HWY 70
Safford, AZ 85546-0020

NIXIE 850 SE 1 0005/15/17

RETURN TO SENDER
UNCLAIMED
UNABLE TO FORWARD

UNC

BC: 85004442700 *2314-02034-12-47

055460044433

UNITED STATES
DEPARTMENT OF THE INTERIOR
Bureau of Land Management
Arizona State Office
One North Central Avenue, Suite 800
Phoenix, Arizona 85004-4427

920/PB

OFFICIAL BUSINESS
PENALTY FOR PRIVATE USE \$300

AN EQUAL OPPORTUNITY EMPLOYER

PHOENIX
AZ 852
12 JUN '17
PM 9 L

neopost
06/12/2017
US POSTAGE

FIRST-CLASS MAIL
\$00.46⁰⁰
US OFFICIAL MAIL
\$300 Penalty
For Private Use
ZIP 85004
041L11101433



PHOENIX, ARIZONA
2017 JUN 19 P 2:35
RECEIVED
FILM

Jane Sanders
4494 E US HWY 70
Safford, AZ 85546-9144

NIXIE 850 SE 1 0005/15/17

RETURN TO SENDER
NO SUCH NUMBER
UNABLE TO FORWARD

NSN

BC: 85004442700 *1714-11459-12-38

055460044433

U.S. Postal Service™
CERTIFIED MAIL® RECEIPT
Domestic Mail Only

For delivery information, visit our website at www.usps.com®.

JUN 09 2017 OFFICIAL USE

Certified Mail Fee

\$

Extra Services & Fees (check box, add fee as appropriate)

- Return Receipt (hardcopy) \$ _____
 Return Receipt (electronic) \$ _____
 Certified Mail Restricted Delivery \$ _____
 Adult Signature Required \$ _____
 Adult Signature Restricted Delivery \$ _____

Postmark
Here

Postage

\$

Total Postage and Fees

\$

Joyce Jacobson
919 S 5th Ave

Sent To

Safford, AZ 85546-2938

Street and/or PO Box No.

920/PB/AMC355849

City, State, ZIP+4®

7016 2070 0000 4805 8301

Certified Mail service provides the following benefits:

- A receipt (this portion of the Certified Mail label).
- A unique identifier for your mailpiece.
- Electronic verification of delivery or attempted delivery.
- A record of delivery (including the recipient's signature) that is retained by the Postal Service™ for a specified period.

Important Reminders:

- You may purchase Certified Mail service with First-Class Mail®, First-Class Package Service®, or Priority Mail® service.
- Certified Mail service is *not* available for international mail.
- Insurance coverage is *not* available for purchase with Certified Mail service. However, the purchase of Certified Mail service does not change the insurance coverage automatically included with certain Priority Mail items.
- For an additional fee, and with a proper endorsement on the mailpiece, you may request the following services:
 - Return receipt service, which provides a record of delivery (including the recipient's signature). You can request a hardcopy return receipt or an electronic version. For a hardcopy return receipt, complete PS Form 3811, *Domestic Return Receipt*; attach PS Form 3811 to your mailpiece;

for an electronic return receipt, see a retail associate for assistance. To receive a duplicate return receipt for no additional fee, present this USPS®-postmarked Certified Mail receipt to the retail associate.

- Restricted delivery service, which provides delivery to the addressee specified by name, or to the addressee's authorized agent.
- Adult signature service, which requires the signee to be at least 21 years of age (not available at retail).
- Adult signature restricted delivery service, which requires the signee to be at least 21 years of age and provides delivery to the addressee specified by name, or to the addressee's authorized agent (not available at retail).
- To ensure that your Certified Mail receipt is accepted as legal proof of mailing, it should bear a USPS postmark. If you would like a postmark on this Certified Mail receipt, please present your Certified Mail item at a Post Office™ for postmarking. If you don't need a postmark on this Certified Mail receipt, detach the barcoded portion of this label, affix it to the mailpiece, apply appropriate postage, and deposit the mailpiece.

IMPORTANT: Save this receipt for your records.

U.S. Postal Service™
CERTIFIED MAIL® RECEIPT

Domestic Mail Only

For delivery information, visit our website at www.usps.com®.

JUN 09 2017 OFFICIAL USE

Certified Mail Fee

\$

Extra Services & Fees (check box, add fee as appropriate)

- Return Receipt (hardcopy) \$ _____
- Return Receipt (electronic) \$ _____
- Certified Mail Restricted Delivery \$ _____
- Adult Signature Required \$ _____
- Adult Signature Restricted Delivery \$ _____

Postmark
Here

Postage

\$

Total Postage and Fees

\$

Larry N. Fluet

Sent to

3835 E Beckon Ridge Rd

Street and Apt. No., or PO Box No.

Coeur d'Alene, ID 83814-0092

City, State, ZIP+4®

920/PB/AMC355849

7016 2070 0000 4805 8318

Certified Mail service provides the following benefits:

- A receipt (this portion of the Certified Mail label).
- A unique identifier for your mailpiece.
- Electronic verification of delivery or attempted delivery.
- A record of delivery (including the recipient's signature) that is retained by the Postal Service™ for a specified period.

Important Reminders:

- You may purchase Certified Mail service with First-Class Mail®, First-Class Package Service®, or Priority Mail® service.
- Certified Mail service is *not* available for international mail.
- Insurance coverage is *not* available for purchase with Certified Mail service. However, the purchase of Certified Mail service does not change the insurance coverage automatically included with certain Priority Mail items.
- For an additional fee, and with a proper endorsement on the mailpiece, you may request the following services:
 - Return receipt service, which provides a record of delivery (including the recipient's signature). You can request a hardcopy return receipt or an electronic version. For a hardcopy return receipt, complete PS Form 3811, *Domestic Return Receipt*; attach PS Form 3811 to your mailpiece;

for an electronic return receipt, see a retail associate for assistance. To receive a duplicate return receipt for no additional fee, present this USPS®-postmarked Certified Mail receipt to the retail associate.

- Restricted delivery service, which provides delivery to the addressee specified by name, or to the addressee's authorized agent.
- Adult signature service, which requires the signee to be at least 21 years of age (not available at retail).
- Adult signature restricted delivery service, which requires the signee to be at least 21 years of age and provides delivery to the addressee specified by name, or to the addressee's authorized agent (not available at retail).
- To ensure that your Certified Mail receipt is accepted as legal proof of mailing, it should bear a USPS postmark. If you would like a postmark on this Certified Mail receipt, please present your Certified Mail item at a Post Office™ for postmarking. If you don't need a postmark on this Certified Mail receipt, detach the barcoded portion of this label, affix it to the mailpiece, apply appropriate postage, and deposit the mailpiece.

IMPORTANT: Save this receipt for your records.

SENDER: COMPLETE THIS SECTION

- Complete items 1, 2, and 3.
- Print your name and address on the reverse so that we can return the card to you.
- Attach this card to the back of the mailpiece, or on the front if space permits.

1. Article Addressed to:

JUN 09 2017

Larry N. Fluet
3835 E Beckon Ridge Rd
Coeur d'Alene, ID 83814-0092
920/PB/AMC355849



9590 9402 2003 6123 5666 99

2. Article Number (Transfer from service label)

7016 2070 0000 4805 8318

COMPLETE THIS SECTION ON DELIVERY

A. Signature

X

Larry Fluet

 Agent Addressee

B. Received by (Printed Name)

LARRY FLUET

C. Date of Delivery

6/16/17


 D. Is delivery address different from item 1? Yes
 If YES, enter delivery address below: No

3. Service Type

- Adult Signature
- Adult Signature Restricted Delivery
- Certified Mail®
- Certified Mail Restricted Delivery
- Collect on Delivery
- Collect on Delivery Restricted Delivery
- Insured Mail
- Insured Mail Restricted Delivery (over \$500)

 Priority Mail Express® Registered Mail™ Registered Mail Restricted Delivery Return Receipt for Merchandise Signature Confirmation™ Signature Confirmation Restricted Delivery

USPS TRACKING#



First-Class Mail
Postage & Fees Paid
USPS
Permit No. G-10

9590 9402 2009 0123 5666 99

United States
Postal Service

RECEIVED
BLM AZ STATE OFFICE

2017 JUN 19 P 2:00

PHOENIX, ARIZONA

• Sender: Please print your name, address, and ZIP+4® in this box•

UNITED STATES
DEPARTMENT OF THE INTERIOR
Bureau of Land Management
Arizona State Office
One N. Central Avenue, Suite 800
Phoenix, AZ 85004-4427



SENDER: COMPLETE THIS SECTION

- Complete items 1, 2, and 3.
- Print your name and address on the reverse so that we can return the card to you.
- Attach this card to the back of the mailpiece, or on the front if space permits.

1. Article Addressed to:

Joyce Jacobson
919 S 5th Ave
Safford, AZ 85546-2938
920/PB/AMC355849

JUN 09 2017



9590 9402 2003 6123 5667 05

2. Article Number (Transfer from service label)

7016 2070 0000 4805 8301

COMPLETE THIS SECTION ON DELIVERY

A. Signature

X *Joyce Jacobson* Agent Addressee

B. Received by (Printed Name)

Joyce Jacobson

C. Date of Delivery

D. Is delivery address different from item 1? YesIf YES, enter delivery address below: No

3. Service Type

- Adult Signature
- Adult Signature Restricted Delivery
- Certified Mail®
- Certified Mail Restricted Delivery
- Collect on Delivery
- Collect on Delivery Restricted Delivery
- Insured Mail
- Insured Mail Restricted Delivery (over \$500)

- Priority Mail Express®
- Registered Mail™
- Registered Mail Restricted Delivery
- Return Receipt for Merchandise
- Signature Confirmation™
- Signature Confirmation Restricted Delivery

USPS TRACKING #



First-Class Mail
Postage & Fees Paid
USPS
Permit No. G-10

9590 9402 2003 6123 5667 05

United States
Postal Service


RECEIVED
BLM AZ STATE OFFICE

2017 JUN 19 P 2:13

PHOENIX, ARIZONA

Sender: Please print your name, address, and ZIP+4® in this box®

UNITED STATES
DEPARTMENT OF THE INTERIOR
Bureau of Land Management
Arizona State Office
One N. Central Avenue, Suite 800
Phoenix, AZ 85004-4427



 COPY



United States Department of the Interior



BUREAU OF LAND MANAGEMENT
Arizona State Office
One North Central Avenue, Suite 800
Phoenix, Arizona 85004-4427
www.blm.gov/az/

June 9, 2017

In Reply Refer To:
3800 (AZ-920) PB
AMC355849

CERTIFIED MAIL - RETURN RECEIPT REQUESTED

NOTICE

Joyce Jacobson
919 S 5th Ave
Safford, AZ 85546-2938
CMRRR#7016 2070 0000 4805 8301

Larry N. Fluet
3835 E Beckon Ridge Rd
Coeur d'Alene, ID 83814-0092
CMRRR#7016 2070 0000 4805 8318

AMC355849 THRU AMC355853
CLARIDGE #1 THRU CLARIDGE #5

Request for Disposition of Multiple Payment

According to our records, the two parties listed above paid the 2018 maintenance fee payment for the mining claims listed above. The Bureau of Land Management (BLM) cannot retain multiple maintenance fee payments for a mining claim. We require written notification regarding the disposition of your payment.

Please respond within 15 days of your receipt of this notice, addressing your own payment only. If we do not receive a response from either party within those 15 days, if one payment is from the owner of the claim according to BLM records, that payment will be kept and the other refunded. If both or neither party is an owner of the claim, the payment received first will be kept and the other refunded. If only one request is received, that request will be honored. If we receive conflicting requests from both parties, the following priority will be applied: if only one party is listed in BLM records as a claim owner, their request will be honored. If both or neither party is listed as claim owners, priority will be given to the payment we received first. The case file will be noted that both payments were timely received.

ANSWER DUE
BY

6/30/17


7/1/17

Answer due by 7/1/17

Therefore, in this case, we would keep the payment we received on 4/27/2017, from mining claimant Joyce Jacobson for the 2018 assessment year, and refund the duplicate payment we received on 5/22/2017, from non-mining claimant Larry N. Fluet, for the 2018 assessment year.

Additionally, according to our records, the 2019 maintenance fee payment for the mining claims listed above were also paid by Joyce Jacobson on 5/08/2017; therefore, the next maintenance fee payment will be due on or before September 1, 2019, for the 2020 assessment year. It is our policy to allow the maintenance fees to be paid up to two years in advance only.

If additional information is required, please contact Pauline Brown at 602-417-9360. Please include your AMC serial numbers on all correspondence.



Lucas Lucero
Deputy State Director
Lands, Minerals and Energy Division

cc: Chris Claridge
16222 W Sundown Dr
Fort Thomas, AZ 85536-0235

Jane Sanders
4494 E US HWY 70
Safford, AZ 85546-9144

Brent Claridge
1192 S Reay Ln
Thatcher, AZ 85552-4313

Marie Rhodes
3508 E US HWY 70
Safford, AZ 85546-8930

**DEPARTMENT OF THE INTERIOR
BUREAU OF LAND MANAGEMENT
MINING CLAIMS**

(MASS) Serial Register Page

RunDate/Time:06/12/17 07:47 AM

Page: 1 of 5

01 05-10-1872;017STAT0091;30USC26,28,34

Case Type 384101: LODE CLAIM

Commodity:

Claim Name: CLARIDGE #1

Case Disposition: ACTIVE

Required Maintenance Fee: \$155.00

Total Acres
20.660

Serial Number
AMC355849
Lead File Number
AMC355849

Name & Address			Int Rel
CLARIDGE BRENT	1192 S REAY LN	THATCHER, AZ 85552-4313	CLAIMANT
CLARIDGE CHRIS	PO BOX 235, 16222 W SUNDOWN DR	FORT THOMAS, AZ 85536-0235	CLAIMANT
JACOBSON JOYCE	919 S 5TH AVE	SAFFORD, AZ 85546-2938	CLAIMANT
RHODES MARIE	3508 E US HIGHWAY 70	SAFFORD, AZ 85546-8930	CLAIMANT
SANDERS JANE	4494 E US HIGHWAY 70	SAFFORD, AZ 85546-9144	CLAIMANT
County/State	District		
GREENLEE County, AZ	GILA DO		

Mer Twp	Rng	Sec	Subdivision
14	0040S	0290E	008 SW

Act Date	Code	Action Text	Action Remarks	Receipt Number
09/04/2001	403	LOCATION DATE		
11/13/2001	395	RECORDATION NOTICE RECD	\$25.00;1	408598
05/08/2017	782	MAINTENANCE FEE PAYMENT	2019;\$155	3832329
04/27/2017	782	MAINTENANCE FEE PAYMENT	2018;\$155	3822236
04/27/2016	782	MAINTENANCE FEE PAYMENT	2017;\$155	3545711
04/16/2015	782	MAINTENANCE FEE PAYMENT	2016;\$155	3275706
04/25/2014	682	MAINTENANCE FEE/\$140	2015;\$140	3018602
04/18/2013	682	MAINTENANCE FEE/\$140	2014;\$140	2777263
04/30/2012	682	MAINTENANCE FEE/\$140	2013;\$140	2559813
06/15/2011	682	MAINTENANCE FEE/\$140	2012	2363262
06/14/2010	682	MAINTENANCE FEE/\$140	2011	2153523
05/07/2009	582	MAINTENANCE FEE/\$125	2010	1917457
07/10/2008	582	MAINTENANCE FEE/\$125	2009	1740366
05/04/2007	582	MAINTENANCE FEE/\$125	2008	1487347
03/21/2006	582	MAINTENANCE FEE/\$125	2007	1251662
07/28/2005	582	MAINTENANCE FEE/\$125	2006	1118492
06/10/2004	482	MAINTENANCE FEE/\$100	2005	889956
06/19/2003	482	MAINTENANCE FEE/\$100	2004	699718
06/24/2002	482	MAINTENANCE FEE/\$100	2003	513885
11/14/2001	484	LOCATION YEAR / MAINTENAN	2002	408598
05/22/2017	392	MONIES RECEIVED	\$775.00;1	3843428
08/04/2014	499	CURABLE MAINTENANCE FEE	2015;\$15	3093416
08/05/2009	399	CURABLE \$15 MAINT FEE	2010	1974641
07/19/2004	391	CURABLE \$25 MAINT FEE	2005	911836
11/15/2001	669	LAND STATUS CHECKED		
11/14/2001	501	ACCT ADV IN LEAD FILE	AMC355849;	
10/09/2001	404	COUNTY RECORDATION	200101000	

Line Nr	Remarks
---------	---------

NO WARRANTY IS MADE BY BLM
FOR USE OF THE DATA FOR
PURPOSES NOT INTENDED BY BLM

**DEPARTMENT OF THE INTERIOR
BUREAU OF LAND MANAGEMENT**

MINING CLAIMS

(MASS) Serial Register Page

RunDate/Time:06/12/17 07:47 AM

Page: 2 of 5

01 05-10-1872;017STAT0091;30USC26,28,34

Case Type 384101: LODE CLAIM

Commodity:

Claim Name: CLARIDGE #2

Case Disposition: ACTIVE

Required Maintenance Fee: \$155.00

Total Acres

20.660

Serial Number

AMC355850

Lead File Number

AMC355849

Name & Address			Int Rel
CLARIDGE BRENT	1192 S REAY LN	THATCHER, AZ 85552-4313	CLAIMANT
CLARIDGE CHRIS	PO BOX 235, 16222 W SUNDOWN DR	FORT THOMAS, AZ 85536-0235	CLAIMANT
JACOBSON JOYCE	919 S 5TH AVE	SAFFORD, AZ 85546-2938	CLAIMANT
RHODES MARIE	3508 E US HIGHWAY 70	SAFFORD, AZ 85546-8930	CLAIMANT
SANDERS JANE	4494 E US HIGHWAY 70	SAFFORD, AZ 85546-9144	CLAIMANT
<u>County/State</u>	<u>District</u>		
GREENLEE County, AZ	GILA DO		

Mer Twp	Rng	Sec	Subdivision
14	0040S	0290E 007	SE
14	0040S	0290E 008	NW,SW

Act Date	Code	Action Text	Action Remarks	Receipt Number
09/04/2001	403	LOCATION DATE		
11/13/2001	395	RECORDATION NOTICE RECD	\$25.00;1	408598
05/08/2017	782	MAINTENANCE FEE PAYMENT	2019;\$155	3832329
04/27/2017	782	MAINTENANCE FEE PAYMENT	2018;\$155	3822236
04/27/2016	782	MAINTENANCE FEE PAYMENT	2017;\$155	3545711
04/16/2015	782	MAINTENANCE FEE PAYMENT	2016;\$155	3275706
04/25/2014	682	MAINTENANCE FEE/\$140	2015;\$140	3018602
04/18/2013	682	MAINTENANCE FEE/\$140	2014;\$140	2777263
04/30/2012	682	MAINTENANCE FEE/\$140	2013;\$140	2559813
06/15/2011	682	MAINTENANCE FEE/\$140	2012	2363262
06/14/2010	682	MAINTENANCE FEE/\$140	2011	2153523
05/07/2009	582	MAINTENANCE FEE/\$125	2010	1917457
07/10/2008	582	MAINTENANCE FEE/\$125	2009	1740366
05/04/2007	582	MAINTENANCE FEE/\$125	2008	1487347
03/21/2006	582	MAINTENANCE FEE/\$125	2007	1251662
07/28/2005	582	MAINTENANCE FEE/\$125	2006	1118492
06/10/2004	482	MAINTENANCE FEE/\$100	2005	889956
06/19/2003	482	MAINTENANCE FEE/\$100	2004	699718
06/24/2002	482	MAINTENANCE FEE/\$100	2003	513885
11/14/2001	484	LOCATION YEAR / MAINTENAN	2002	408598
08/04/2014	499	CURABLE MAINTENANCE FEE	2015;\$15	3093416
08/05/2009	399	CURABLE \$15 MAINT FEE	2010	1974641
07/19/2004	391	CURABLE \$25 MAINT FEE	2005	911836
11/15/2001	669	LAND STATUS CHECKED		
11/14/2001	501	ACCT ADV IN LEAD FILE	AMC355849;	
10/09/2001	404	COUNTY RECORDATION	200101001	

Line Nr	Remarks
---------	---------

NO WARRANTY IS MADE BY BLM
FOR USE OF THE DATA FOR
PURPOSES NOT INTENDED BY BLM

**DEPARTMENT OF THE INTERIOR
BUREAU OF LAND MANAGEMENT
MINING CLAIMS**

(MASS) Serial Register Page

RunDate/Time:06/12/17 07:47 AM

Page: 3 of 5

01 05-10-1872;017STAT0091;30USC26,28,34

Case Type 384101: LODE CLAIM

Commodity:

Claim Name: CLARIDGE #3

Case Disposition: ACTIVE

Required Maintenance Fee: \$155.00

Total Acres

20.660

Serial Number

AMC355851

Lead File Number

AMC355849

Name & Address			Int Rel
CLARIDGE BRENT	1192 S REAY LN	THATCHER, AZ 85552-4313	CLAIMANT
CLARIDGE CHRIS	PO BOX 235, 16222 W SUNDOWN DR	FORT THOMAS, AZ 85536-0235	CLAIMANT
JACOBSON JOYCE	919 S 5TH AVE	SAFFORD, AZ 85546-2938	CLAIMANT
RHODES MARIE	3508 E US HIGHWAY 70	SAFFORD, AZ 85546-8930	CLAIMANT
SANDERS JANE	4494 E US HIGHWAY 70	SAFFORD, AZ 85546-9144	CLAIMANT
County/State	District		
GREENLEE County, AZ	GILA DO		

Mer Twp	Rng	Sec	Subdivision
14	0040S	0290E	007 SE
14	0040S	0290E	008 SW

Act Date	Code	Action Text	Action Remarks	Receipt Number
09/04/2001	403	LOCATION DATE		
11/13/2001	395	RECORDATION NOTICE RECD	\$25.00;1	408598
05/08/2017	782	MAINTENANCE FEE PAYMENT	2019;\$155	3832329
04/27/2017	782	MAINTENANCE FEE PAYMENT	2018;\$155	3822236
04/27/2016	782	MAINTENANCE FEE PAYMENT	2017;\$155	3545711
04/16/2015	782	MAINTENANCE FEE PAYMENT	2016;\$155	3275706
04/25/2014	682	MAINTENANCE FEE/\$140	2015;\$140	3018602
04/18/2013	682	MAINTENANCE FEE/\$140	2014;\$140	2777263
04/30/2012	682	MAINTENANCE FEE/\$140	2013;\$140	2559813
06/15/2011	682	MAINTENANCE FEE/\$140	2012	2363262
06/14/2010	682	MAINTENANCE FEE/\$140	2011	2153523
05/07/2009	582	MAINTENANCE FEE/\$125	2010	1917457
07/10/2008	582	MAINTENANCE FEE/\$125	2009	1740366
05/04/2007	582	MAINTENANCE FEE/\$125	2008	1487347
03/21/2006	582	MAINTENANCE FEE/\$125	2007	1251662
07/28/2005	582	MAINTENANCE FEE/\$125	2006	1118492
06/10/2004	482	MAINTENANCE FEE/\$100	2005	889956
06/19/2003	482	MAINTENANCE FEE/\$100	2004	699718
06/24/2002	482	MAINTENANCE FEE/\$100	2003	513885
11/14/2001	484	LOCATION YEAR / MAINTENAN	2002	408598
08/04/2014	499	CURABLE MAINTENANCE FEE	2015;\$15	3093416
08/05/2009	399	CURABLE \$15 MAINT FEE	2010	1974641
07/19/2004	391	CURABLE \$25 MAINT FEE	2005	911836
11/15/2001	669	LAND STATUS CHECKED		
11/14/2001	501	ACCT ADV IN LEAD FILE	AMC355849;	
10/09/2001	404	COUNTY RECORDATION	200101002	

Line Nr	Remarks
---------	---------

NO WARRANTY IS MADE BY BLM
FOR USE OF THE DATA FOR
PURPOSES NOT INTENDED BY BLM

**DEPARTMENT OF THE INTERIOR
BUREAU OF LAND MANAGEMENT
MINING CLAIMS
(MASS) Serial Register Page**

RunDate/Time:06/12/17 07:47 AM

Page: 4 of 5

01 05-10-1872;017STAT0091;30USC26,28,34

Case Type 384101: LODE CLAIM

Commodity:

Claim Name: CLARIDGE #4

Case Disposition: ACTIVE

Required Maintenance Fee: \$155.00

Total Acres

20.660

Serial Number

AMC355852

Lead File Number

AMC355849

Name & Address			Int Rel
CLARIDGE BRENT	1192 S REAY LN	THATCHER, AZ 85552-4313	CLAIMANT
CLARIDGE CHRIS	PO BOX 235, 16222 W SUNDOWN DR	FORT THOMAS, AZ 85536-0235	CLAIMANT
JACOBSON JOYCE	919 S 5TH AVE	SAFFORD, AZ 85546-2938	CLAIMANT
RHODES MARIE	3508 E US HIGHWAY 70	SAFFORD, AZ 85546-8930	CLAIMANT
SANDERS JANE	4494 E US HIGHWAY 70	SAFFORD, AZ 85546-9144	CLAIMANT
County/State	District		
GREENLEE County, AZ	GILA DO		

Mer Twp	Rng	Sec	Subdivision
14	0040S	0290E 007	SE
14	0040S	0290E 008	SW

Act Date	Code	Action Text	Action Remarks	Receipt Number
09/04/2001	403	LOCATION DATE		
11/13/2001	395	RECORDATION NOTICE RECD	\$25.00;1	408598
05/08/2017	782	MAINTENANCE FEE PAYMENT	2019;\$155	3832329
04/27/2017	782	MAINTENANCE FEE PAYMENT	2018;\$155	3822236
04/27/2016	782	MAINTENANCE FEE PAYMENT	2017;\$155	3545711
04/16/2015	782	MAINTENANCE FEE PAYMENT	2016;\$155	3275706
04/25/2014	682	MAINTENANCE FEE/\$140	2015;\$140	3018602
04/18/2013	682	MAINTENANCE FEE/\$140	2014;\$140	2777263
04/30/2012	682	MAINTENANCE FEE/\$140	2013;\$140	2559813
06/15/2011	682	MAINTENANCE FEE/\$140	2012	2363262
06/14/2010	682	MAINTENANCE FEE/\$140	2011	2153523
05/07/2009	582	MAINTENANCE FEE/\$125	2010	1917457
07/10/2008	582	MAINTENANCE FEE/\$125	2009	1740366
05/04/2007	582	MAINTENANCE FEE/\$125	2008	1487347
03/21/2006	582	MAINTENANCE FEE/\$125	2007	1251662
07/28/2005	582	MAINTENANCE FEE/\$125	2006	1118492
06/10/2004	482	MAINTENANCE FEE/\$100	2005	889956
06/19/2003	482	MAINTENANCE FEE/\$100	2004	699718
06/24/2002	482	MAINTENANCE FEE/\$100	2003	513885
11/14/2001	484	LOCATION YEAR / MAINTENAN	2002	408598
08/04/2014	499	CURABLE MAINTENANCE FEE	2015;\$15	3093416
08/05/2009	399	CURABLE \$15 MAINT FEE	2010	1974641
07/19/2004	391	CURABLE \$25 MAINT FEE	2005	911836
11/15/2001	669	LAND STATUS CHECKED		
11/14/2001	501	ACCT ADV IN LEAD FILE	AMC355849;	
10/09/2001	404	COUNTY RECORDATION	200101003	

Line Nr	Remarks
---------	---------

NO WARRANTY IS MADE BY BLM
FOR USE OF THE DATA FOR
PURPOSES NOT INTENDED BY BLM

**DEPARTMENT OF THE INTERIOR
BUREAU OF LAND MANAGEMENT
MINING CLAIMS
(MASS) Serial Register Page**

RunDate/Time:06/12/17 07:47 AM

Page: 5 of 5

01 05-10-1872;017STAT0091;30USC26,28,34

Case Type 384101: LODE CLAIM

Commodity:

Claim Name: CLARIDGE #5

Case Disposition: ACTIVE

Required Maintenance Fee: \$155.00

Total Acres
20.660

Serial Number
AMC355853
Lead File Number
AMC355849

Name & Address			Int Rel
CLARIDGE BRENT	1192 S REAY LN	THATCHER, AZ 85552-4313	CLAIMANT
CLARIDGE CHRIS	PO BOX 235, 16222 W SUNDOWN DR	FORT THOMAS, AZ 85536-0235	CLAIMANT
JACOBSON JOYCE	919 S 5TH AVE	SAFFORD, AZ 85546-2938	CLAIMANT
RHODES MARIE	3508 E US HIGHWAY 70	SAFFORD, AZ 85546-8930	CLAIMANT
SANDERS JANE	4494 E US HIGHWAY 70	SAFFORD, AZ 85546-9144	CLAIMANT
County/State	District		
GREENLEE County, AZ	GILA DO		

Mer Twp Rng Sec Subdivision
14 0040S 0290E 018 NE

Act Date	Code	Action Text	Action Remarks	Receipt Number
09/04/2001	403	LOCATION DATE		
11/13/2001	395	RECORDATION NOTICE RECD	\$25.00;1	408598
05/08/2017	782	MAINTENANCE FEE PAYMENT	2019;\$155	3832329
04/27/2017	782	MAINTENANCE FEE PAYMENT	2018;\$155	3822236
04/27/2016	782	MAINTENANCE FEE PAYMENT	2017;\$155	3545711
04/16/2015	782	MAINTENANCE FEE PAYMENT	2016;\$155	3275706
04/25/2014	682	MAINTENANCE FEE/\$140	2015;\$140	3018602
04/18/2013	682	MAINTENANCE FEE/\$140	2014;\$140	2777263
04/30/2012	682	MAINTENANCE FEE/\$140	2013;\$140	2559813
06/15/2011	682	MAINTENANCE FEE/\$140	2012	2363262
06/14/2010	682	MAINTENANCE FEE/\$140	2011	2153523
05/07/2009	582	MAINTENANCE FEE/\$125	2010	1917457
07/10/2008	582	MAINTENANCE FEE/\$125	2009	1740366
05/04/2007	582	MAINTENANCE FEE/\$125	2008	1487347
03/21/2006	582	MAINTENANCE FEE/\$125	2007	1251662
07/28/2005	582	MAINTENANCE FEE/\$125	2006	1118492
06/10/2004	482	MAINTENANCE FEE/\$100	2005	889956
06/19/2003	482	MAINTENANCE FEE/\$100	2004	699718
06/24/2002	482	MAINTENANCE FEE/\$100	2003	513885
11/14/2001	484	LOCATION YEAR / MAINTENAN	2002	408598
08/04/2014	499	CURABLE MAINTENANCE FEE	2015;\$15	3093416
08/05/2009	399	CURABLE \$15 MAINT FEE	2010	1974641
07/19/2004	391	CURABLE \$25 MAINT FEE	2005	911836
11/15/2001	669	LAND STATUS CHECKED		
11/14/2001	501	ACCT ADV IN LEAD FILE	AMC355849;	
10/09/2001	404	COUNTY RECORDATION	200101004	

Line Nr Remarks

NOTICE!!

These documents have been scanned!

Do not place un-scanned documents beneath this notice!

Do not remove this notice from this file!

GPO Jacket No. 560-102
Print Order 61540
Rise Business Services, LLC
Job=AZ15 6/26/2019



Box Number= AZ15135



Claim Begin-End: AMC355849-AMC355853

3 Transfers



AZ15135-12

AMC356454-AMC363464



FREEPORT-McMoRAN

Land & Water Department
333 N. Central Ave., Phoenix, AZ 85004 • (602) 366-8100 • Fax: (602) 366-7305

Amc 355849

Name: Carolyn Loder
Direct Line: (602) 366-8575
E-mail: cloder@fmi.com

April 25, 2019

CERTIFIED MAIL - RETURN RECEIPT REQUESTED

Bureau of Land Management
U.S. Department of the Interior
Arizona State Office
One North Central Avenue
Phoenix, AZ 85004
Attn: Mining Claims Section

Re: Notice of Transfer of Interest – Mining Claims

TO WHOM IT MAY CONCERN:

Pursuant to 43 CFR 3833.30, notice is hereby given that an interest in the mining claims and/or mill sites described in Exhibit A attached hereto was transferred via Quit Claim Deed on January 7, 2019 from Morenci 8 LLC. and Larry Fluet to:

Freeport-McMoRan Morenci Inc.
c/o Freeport Minerals Corporation
333 North Central Avenue
Phoenix, AZ 85004

RECEIVED
BLM AZ STATE OFFICE
2019 MAY -6 A 10: 20
PHOENIX, ARIZONA

Enclosed is our check payable to the Department of the Interior-Bureau of Land Management in payment of the processing fee of \$15.00 per claim or site, for a total of \$75.00.

Very truly yours,

Carolyn Loder
Manager, Mineral Rights and Public Land

CL:st
Encl.

RECEIVED
BLM AZ STATE OFFICE
2019 APR 30 A 9: 35
PHOENIX, ARIZONA

PHOENIX, ARIZONA
2019 JUN 11 A 9: 14
RECEIVED
BLM AZ STATE OFFICE

Exhibit "A"

Unpatented mining claims situated in Sections 7, 8, 17 and 18, Township 4 South, Range 29 East, G&SRB&M, Greenlee County, Arizona, the names of which together with the serial numbers assigned by the Arizona State Office of the Bureau of Land Management, are as follows:

No.	Claim Name	BLM Serial No.
1	Claridge #1	AMC355849
2	Claridge# 2	AMC355850
3	Claridge #3	AMC355851
4	Claridge #4	AMC355852
5	Claridge #5	AMC355853

RECEIVED
BLM AZ STATE OFFICE
2019 APR 30 A 9:35
PHOENIX, ARIZONA

RECEIVED
BLM AZ STATE OFFICE
2019 MAY - 6 A 10:20
PHOENIX, ARIZONA

RECEIVED
BLM AZ STATE OFFICE
2019 JUN 11 A 9:14
PHOENIX, ARIZONA



RECEIVED
BLM AZ STATE OFFICE
2019 APR 30 A 9:35
PHOENIX, ARIZONA

RECEIVED
BLM AZ STATE OFFICE
2019 MAY -6 A 10:20
PHOENIX, ARIZONA

07

08

AMERICAN
MOUNTAIN

Pinkhead Gulch

Copperplate Gulch

Claridge 5

18

Claridge 3

Claridge 1

Claridge 4

Claridge 2

17






PRODUCER
STOCKPILE

PHOENIX, ARIZONA

2019 JUN 11 A 9:14

191

MINE
LOOKOUT

-  Freeport-McMoRan
-  Other Property
-  Property_BLM
-  U.S. Forest Service
-  State of Arizona

Claridge Claims Group
Location Map
Greenlee County, Arizona

1 inch = 600 feet





0968

0000 0000100 00000000 006 006 00090 INS: 0 0

US DEPT OF THE INTERIOR
BUREAU OF LAND MANAGEMENT
1 N CENTRAL AVE STE 800
PHOENIX AZ 85004-4427

PHOENIX, ARIZONA

2019 JUN 11 A 9:15

RECEIVED
BLM AZ STATE OFFICE

Page 2 OF 2

INVOICE NUMBER	INVOICE DATE	PURCHASE ORDER	COMPANY	GROSS AMOUNT	DISCOUNT	NET AMOUNT
04232019RC BLM TRANSFER OF INTEREST	04/23/19		MORENCI MINING JOINT VENT	75.00	0.00	75.00
Check Number		Date	Vendor Number	Name		Total Amount
0000081400		04/25/19	0000800298	US DEPT OF THE INTERIOR		\$75.00

RECEIVED
BLM AZ STATE OFFICE
2019 MAY -6 A 10:20
PHOENIX, ARIZONA

CH249 v.0.02 01-12-2012

WARNING: THIS DOCUMENT CONTAINS SEVERAL DOCUMENT SECURITY FEATURES

VOID
CHECK NO. 0000081400 56-382/412
DATE OF CHECK 04/25/19

PAY: SEVENTY FIVE AND 00/100 DOLLARS

TO THE ORDER OF US DEPT OF THE INTERIOR
BUREAU OF LAND MANAGEMENT
1 N CENTRAL AVE STE 800
PHOENIX AZ 85004-4427

CHECK AMOUNT
\$75.00

Security Features
Detailed on back.

Wells Fargo Bank, N.A.

Authorized Signature

DO NOT CASH IF THE WORD VOID IS VISIBLE * SEE REVERSE SIDE FOR LIST OF SECURITY FEATURES

0000081400 0423203824 9600001842

FORM OF SPECIAL WARRANTY DEED

Upon recording return to:
Freeport-McMoRan Morenci Inc.
Attn: Land & Water Department
333 North Central Avenue
Phoenix, AZ 85004-2189

Affidavit of Value exempt pursuant to A.R.S § 11-1134(A)(6)

RECEIVED
AZ STATE OFFICE
2019 JUN 11 A 9:15
PHOENIX, ARIZONA

SPECIAL WARRANTY DEED
(Unpatented Mining Claims)

For Ten Dollars (\$10.00) and other good and valuable consideration, the receipt and sufficiency of which is hereby acknowledged, **MORENCI 8 LLC**, a Nevada limited liability company, and **LARRY FLUET**, an unmarried man ("Grantor") grant and convey **FREEPORT-MCMORAN MORENCI INC.**, a Delaware corporation ("Grantee"), whose address is: Freeport Minerals Corporation 333 North Central Avenue Phoenix, AZ 85004-2189, all right, title and interest in the five (5) unpatented lode mining claims situated in Greenlee County, Arizona (the "Claims") described on Exhibit "A" attached hereto and depicted for illustrative purposes only on the plat attached hereto as Exhibit "B";

RECEIVED
AZ STATE OFFICE
2019 MAY 9 2:10:28
PHOENIX, ARIZONA

TOGETHER WITH all extralateral and other associated rights, water rights, tenements, hereditaments and appurtenances belonging or appertaining thereto, and all rights-of-way, easements, rights of access and ingress to and egress from the Claims appurtenant thereto, and all rights and interest that Grantors, or any of them, may hereafter acquire or appear to acquire (collectively, the "Property");

GRANTORS WARRANT title to the Claims against all persons claiming by, through or under Grantors, or any of them, and not otherwise;

SUBJECT TO the paramount title of the United States and current federal claim maintenance fees not yet due and delinquent.

[SIGNATURES ON FOLLOWING PAGE]

RECEIVED
AZ STATE OFFICE
2019 APR 30 A 9:36
PHOENIX, ARIZONA

IN WITNESS WHEREOF, Grantor has executed this Special Warranty Deed (Unpatented Mining Claims) as of this 7 day of January, 2019

GRANTOR:

MORENCI 8 LLC, a Nevada limited liability company

By: [Signature]
Name: Gregory J. Larson
Its: Attorney in Fact


RECEIVED
P.M. AZ STATE OFFICE
2019 JUN 11 A 9:15
PHOENIX, ARIZONA

STATE OF Arizona)
County of Maricopa) ss.

The foregoing Special Warranty Deed (Unpatented Mining Claims) dated the 7 day of January, 2019, granted for the benefit of Freeport-McMoRan Morenci Inc., a Delaware corporation, consisting of a total of Six (6) pages, was acknowledged before me this 7 day of January, 2019 by Gregory J. Larson, the attorney in fact of MORENCI 8 LLC, a Nevada limited liability company, for and on behalf of the company.

[Signature]
Notary Public in and for said County and State

My commission expires: January 18 2020



RECEIVED
P.M. AZ STATE OFFICE
2019 APR 30 A 9:36
PHOENIX, ARIZONA

PHOENIX, ARIZONA
2019 MAY -6 A 10:20
RECEIVED
P.M. AZ STATE OFFICE

IN WITNESS WHEREOF, Grantor has executed this Special Warranty Deed (Unpatented Mining Claims) as of this 3rd day of January, 2019

GRANTOR:

LARRY FLUET, an unmarried man

By: Larry Fluet

STATE OF Idaho)

County of Kootenai)

ss.

The foregoing Special Warranty Deed (Unpatented Mining Claims) dated the 3rd day of January, 2019, granted for the benefit of Freeport-McMoRan Morenci Inc., a Delaware corporation, consisting of a total of 3 (3) pages, was acknowledged before me this 3rd day of January, 2019 by Larry Fluet.

JOHN F. MAGNUSON
NOTARY PUBLIC - STATE OF IDAHO
COMMISSION NUMBER 26288
MY COMMISSION EXPIRES 9-10-2020

John Magnuson
Notary Public in and for said County and State

My commission expires: 9/10/20

PHOENIX, ARIZONA

2019 JUN 11 A 9:15

RECEIVED
PHOENIX, ARIZONA

PHOENIX, ARIZONA

2019 MAY -6 A 10:20

RECEIVED
PHOENIX, ARIZONA

PHOENIX, ARIZONA

2019 APR 30 A 9:36

RECEIVED
PHOENIX, ARIZONA

Exhibit "A"
To
Special Warranty Deed

Unpatented mining claims situated in Sections 7, 8, 17 and 18, Township 4 South, Range 29 East, G&SRB&M, Greenlee County, Arizona, the names of which together with the serial numbers assigned by the Arizona State Office of the Bureau of Land Management, are as follows:

No.	Claim Name	BLM Serial No.
1	Claridge #1	AMC355849
2	Claridge# 2	AMC355850
3	Claridge #3	AMC355851
4	Claridge #4	AMC355852
5	Claridge #5	AMC355853

RECEIVED
BLM AZ STATE OFFICE
2019 MAY -6 A 10: 21
PHOENIX, ARIZONA

RECEIVED
BLM AZ STATE OFFICE
2019 APR 30 A 9: 36
PHOENIX, ARIZONA

RECEIVED
BLM AZ STATE OFFICE
2019 JUN 11 A 9: 15
PHOENIX, ARIZONA

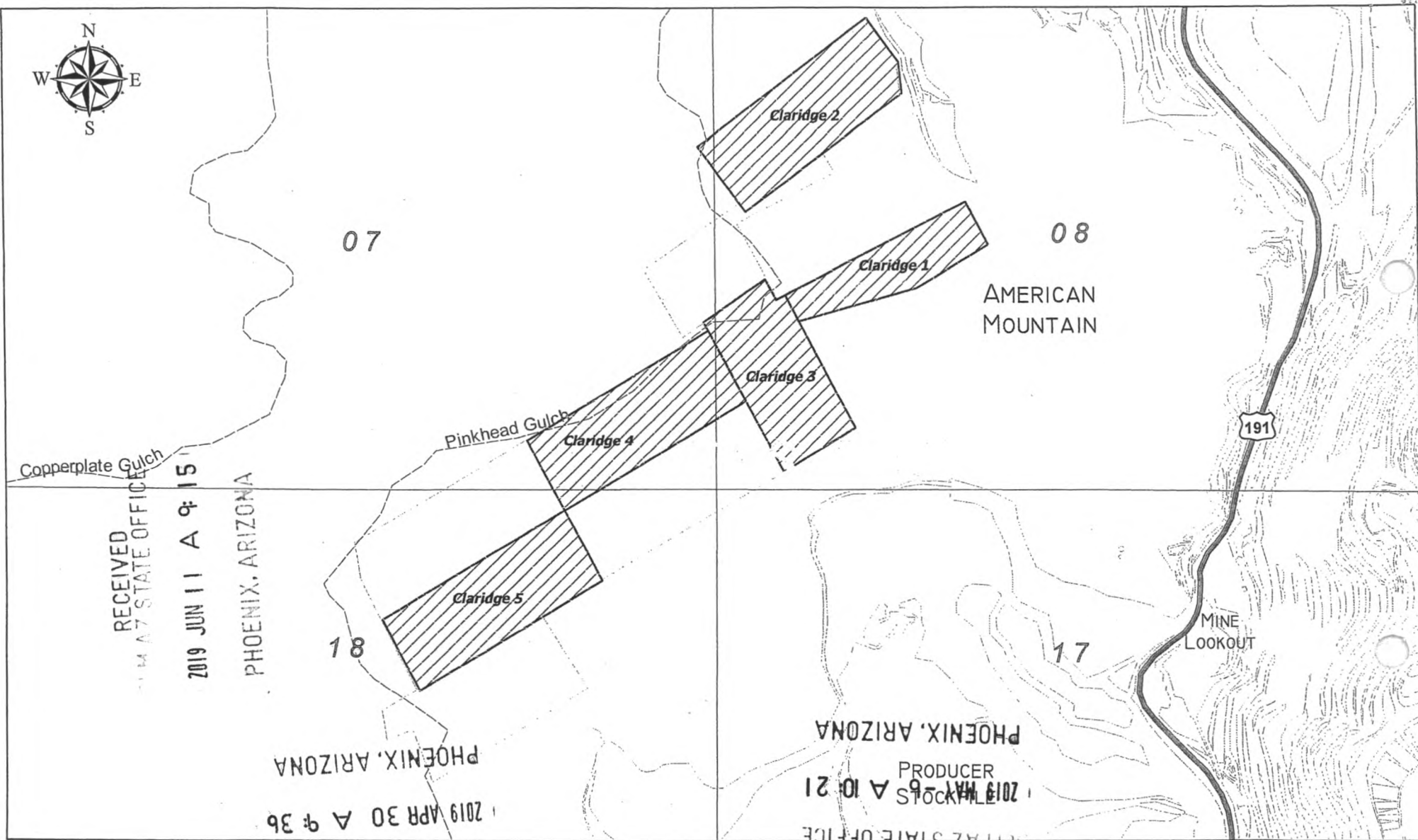
EXHIBIT "B"

PLAT OF CLAIMS

RECEIVED
RIM AZ STATE OFFICE
2019 MAY -6 A 10: 21
PHOENIX, ARIZONA

RECEIVED
RIM AZ STATE OFFICE
2019 APR 30 A 9: 36
PHOENIX, ARIZONA

RECEIVED
RIM AZ STATE OFFICE
2019 JUN 11 A 9: 15
PHOENIX, ARIZONA



RECEIVED
BLM AZ STATE OFFICE
2019 JUN 11 A 9 15
PHOENIX, ARIZONA

RECEIVED
BLM AZ STATE OFFICE
2019 APR 30 A 9 36
PHOENIX, ARIZONA

RECEIVED
BLM AZ STATE OFFICE
2019 MAY 26 A 10 21
PRODUCER
PHOENIX, ARIZONA

Claridge Claims Group
Location Map
Greenlee County, Arizona

1 inch = 600 feet

- Freeport-McMoRan
- Other Property
- Property_BLM
- U.S. Forest Service
- State of Arizona



When recorded, mail to:

J. Grant Walker
1124 W. Thatcher Blvd. #202
Safford, AZ 85546

AFFIDAVIT OF VALUE EXEMPT PURSUANT TO A.R.S. & 11-1134 (A)(6)
QUIT CLAIM DEED FOR UNPATENTED MINING CLAIMS

FOR GOOD AND VALUABLE CONSIDERATION, the receipt of which is hereby acknowledged, Marie Claridge Rhodes, Joyce Claridge Jacobson, A. Brent Claridge, Chris L. Claridge, and Jane Claridge Sanders (collectively, "Grantors"), whose addresses are set forth below, do hereby quit claim to Larry Fluet, an unmarried man, whose address is 721 Frosty Pine Lane, Coeur D'Alene, Idaho 83814 ("Grantee") all right, title and interest of Grantors in and to those certain unpatented mining claims located in Greenlee County, Arizona, in the Morenci Mining District, which unpatented mining claims are more particularly described on Exhibit A, which is attached hereto and incorporated herein by this reference. Together with all rights and privileges appurtenant or to become appurtenant thereto on the date of the signing of this instrument.

DATED this 18th day of February, 2015.

GRANTORS:

Marie Claridge Rhodes
Marie Claridge Rhodes
1236 5th Avenue
Safford, AZ 85546

Joyce Claridge Jacobson
Joyce Claridge Jacobson
P.O. Box 401
Solomon, AZ 85551

A. Brent Claridge
A. Brent Claridge
1214 S. Brooke Lane
P.O. Box 764
Thatcher, AZ 85552

Chris L. Claridge
Chris L. Claridge
16222 W. Sundown Drive
P.O. Box 235
Ft. Thomas, AZ 85536

Jane Claridge Sanders
Jane Claridge Sanders
P.O. Box 356
Thatcher, AZ 85552

GRANTEE:


Larry Fluet
Larry Fluet
721 Frosty Pine Lane
Coeur D'Alene, ID 83814

PHOENIX, ARIZONA
2019 JUN 11 A 9:15
RECEIVED
M AZ STATE OFFICE

RECEIVED
M AZ STATE OFFICE
2019 APR 30 A 9:36
PHOENIX, ARIZONA
RECEIVED
M AZ STATE OFFICE
2019 MAY -6 A 10:21
PHOENIX, ARIZONA

STATE OF ARIZONA)
) ss:
County of Graham)


On this 18th day of February, 2015, before me, the undersigned, a Notary Public in and for the said State and County, personally appeared Marie Claridge Rhodes, known or identified to me to be the person whose name is subscribed to the within instrument and who acknowledged that she executed the same.



J. Grant Walker
Notary Public

STATE OF ARIZONA)
) ss:
County of Graham)


On this 18th day of February, 2015, before me, the undersigned, a Notary Public in and for the said State and County, personally appeared Joyce Claridge Jacobsen, known or identified to me to be the person whose name is subscribed to the within instrument and who acknowledged that she executed the same.



J. Grant Walker
Notary Public

STATE OF ARIZONA)
) ss:
County of Graham)


On this 18th day of February, 2015, before me, the undersigned, a Notary Public in and for the said State and County, personally appeared A. Brent Claridge, known or identified to me to be the person whose name is subscribed to the within instrument and who acknowledged that he executed the same.



J. Grant Walker
Notary Public
RECEIVED
2
MAY 11 9 15 AM '15
PHOENIX, ARIZONA
RECEIVED
MAY - 6 A 10: 21
PHOENIX, ARIZONA
RECEIVED
APR 30 9 36 AM '15
PHOENIX, ARIZONA
RECEIVED
MAY 7 10 15 AM '15
PHOENIX, ARIZONA

STATE OF ARIZONA)
) ss:
County of Graham)


On this 18th day of February, 2015, before me, the undersigned, a Notary Public in and for the said State and County, personally appeared Chris L. Claridge known or identified to me to be the person whose name is subscribed to the within instrument and who acknowledged that he executed the same.



J. Grant Walker
Notary Public

STATE OF ARIZONA)
) ss:
County of Graham)

On this 18th day of February, 2015, before me, the undersigned, a Notary Public in and for the said State and County, personally appeared Jane Claridge Sanders, known or identified to me to be the person whose name is subscribed to the within instrument and who acknowledged that she executed the same.



J. Grant Walker
Notary Public

STATE OF IDAHO)
) ss:
County of Kootenai)

On this _____ day of February, 2015, before me, the undersigned, a Notary Public in and for the said State and County, personal appeared Larry Fluet, known or identified to me to be the person whose name is subscribed to the within instrument and who acknowledged that he executed the same.

WITNESS my hand and official seal.


PHOENIX, ARIZONA
2019 JUN 11 A 9:15
RECEIVED
M AZ STATE OFFICE

Notary Public in and for the State of Idaho
Residing at: _____
My commission expires: _____

RECEIVED
M AZ STATE OFFICE
2019 MAY - 6 A 10:21
PHOENIX, ARIZONA
RECEIVED
M AZ STATE OFFICE
2019 APR 30 A 9:36
PHOENIX, ARIZONA

STATE OF ARIZONA)
) ss:
County of Graham)


On this 18th day of February, 2015, before me, the undersigned, a Notary Public in and for the said State and County, personally appeared Chris L. Claridge known or identified to me to be the person whose name is subscribed to the within instrument and who acknowledged that he executed the same.



J. Grant Walker
Notary Public
RECEIVED
PHOENIX, ARIZONA
2019 MAY -6 A 10:28
R1 M AZ STATE OFFICE

STATE OF ARIZONA)
) ss:
County of Graham)

On this 18th day of February, 2015, before me, the undersigned, a Notary Public in and for the said State and County, personally appeared Jane Claridge Sanders, known or identified to me to be the person whose name is subscribed to the within instrument and who acknowledged that she executed the same.



J. Grant Walker
Notary Public
RECEIVED
PHOENIX, ARIZONA
2019 APR 30 A 9:38
R1 M AZ STATE OFFICE

STATE OF IDAHO)
) ss:
County of Kootenai)

On this 18th day of February, 2015, before me, the undersigned, a Notary Public in and for the said State and County, personal appeared Larry Fluet, known or identified to me to be the person whose name is subscribed to the within instrument and who acknowledged that he executed the same.

WITNESS my hand and official seal.



John F. Magnuson
Notary Public in and for the State of Idaho
Residing at: Coeur d'Alene
My commission expires: 9/10/20
RECEIVED
PHOENIX, ARIZONA
2019 JUN 11 A 9:15
R1 M AZ STATE OFFICE

EXHIBIT "A"

The claims are as follows:

Claridge 1 AMC#355849, previously known as Grand Cross AMC#85042, DOL September 6, 1899, Recorded in Bk. 4, Pg. 259. The Grand Cross mining claim excluding any potential portions conflicting with the adjoining Republic patented mining claim (MS 4481), as depicted on the map.

Claridge 2 AMC#355850, previously known as Champion AMC#85044, DOL June 1, 1905, Recorded in Bk. 4, Pg. 253. The Champion mining claim as depicted on the map is spelled Champon on the original Location Notice.

Claridge 3 AMC#355851, previously known as Corona No. 1 AMC#85038, DOL January 1, 1905, Recorded in Bk. 6, Pg. 458. The Corona No. 1 mining claim, excluding portions conflicting with the Ontario No. 1 (MS 3110) patented mining claims; and any potential portions conflicting with the adjoining Ontario No. 6 (MS 3110), Pacific and Alaska (1867) patented mining claims. All senior rights are respected.

Claridge 4 AMC#355852, previously known as Corona No. 2 AMC#85039, DOL January 1, 1905, Recorded in Bk. 6, Pg. 459. The Corona No. 1 mining claim, excluding that conflicting portion of the Corona No. 3 unpatented mining claim; and excluding that conflicting portion of the Holiday patented mining claim, (MS 1867). All senior rights respected.

Claridge 5 AMC#355853, previously known as Corona No 4 AMC#85041, DOL January 1, 1905, Recorded in Bk. 6, Pg. 461. The Corona No. 1 and Ontario No. 3 (MS 3110) patented mining claims and any potential portions conflicting with the adjoining Cracker Jack patented mining claims (MS 4481). All senior rights are respected.

RECEIVED
PHOENIX, ARIZONA
MAY - 6 - 2019
DEPT. OF STATE OFFICE

RECEIVED
PHOENIX, ARIZONA
APR 30 A 9: 36
DEPT. OF STATE OFFICE

PHOENIX, ARIZONA

2019 JUN 11 A 9: 15

RECEIVED
DEPT. OF STATE OFFICE

United States Department of the Interior
Bureau of Land Management
 DIV OF LANDS, MINRLS & ENERGY
 ONE N CENTRAL AVE
 PHOENIX, AZ 85004 -4427
 Phone: 602-417-9200

Receipt	
No:	4440257

Transaction #: 4559719
Date of Transaction: 04/30/2019

CUSTOMER:	
	FREEPORT MCMORAN INC 333 N CENTRAL AVE PHOENIX, AZ 85004-2121 US

LINE #	QTY	DESCRIPTION	REMARKS	UNIT PRICE	TOTAL
1	1.00	LOCATABLE MINERALS / MINING CLAIMS- NOT NEW-UNADJUD, ONE AUTH NO. ONLY / MINING CLAIM MONEY RECEIVED CASES: AMC355849/\$75.00	TRANSFER/5	- n/a -	75.00
TOTAL:					\$75.00

PAYMENT INFORMATION			
1	AMOUNT:	75.00	POSTMARKED: N/A
	TYPE:	CHECK	RECEIVED: 04/30/2019
	CHECK NO:	0000081400	
	NAME:	FREEPORT MCMORAN INC 333 N CENTRAL AVE PHOENIX AZ 85004-2121 US	

REMARKS

This receipt was generated by the automated BLM Collections and Billing System and is a paper representation of a portion of the official electronic record contained therein.

PHOENIX, ARIZONA

2019 JUN 11 A 9:16

RECEIVED
BLM AZ STATE OFFICE

RECEIVED
 BLM AZ STATE OFFICE
 2019 MAY -6 A 10:21
 PHOENIX, ARIZONA

Robert Matson

United States Department of the Interior
Bureau of Land Management
 DIV OF LANDS, MINRLS & ENERGY
 ONE N CENTRAL AVE
 PHOENIX, AZ 85004 -4427
 Phone: 602-417-9200

Receipt

No: 4480145

Transaction #: 4600143	
Date of Transaction: 06/11/2019	
CUSTOMER:	
FREEPORT MCMORAN INC 333 N CENTRAL AVE PHOENIX, AZ 85004-2121 US	

LINE #	QTY	DESCRIPTION	REMARKS	UNIT PRICE	TOTAL
1	1.00	LOCATABLE MINERALS / MINING CLAIMS-NOT NEW-UNADJUD, ONE AUTH NO. ONLY / MINING CLAIM MONEY RECEIVED CASES: AMC355849/\$75.00	ADDL CLARIDGE TRANS MONIES	- n/a -	75.00
TOTAL:					\$75.00

PAYMENT INFORMATION			
NOTE: Items will appear on credit card statement as "Bureau of Land Mgmt CO".			
1	AMOUNT:	75.00	POSTMARKED: N/A
	TYPE:	CREDIT CARD	RECEIVED: 06/11/2019
	NAME:	FREEPORT MCMORAN INC 333 N CENTRAL AVE PHOENIX AZ 85004-2121 US	
	CARD NO:	XXXXXXXXXXXX1694	AUTH CODE: 094236
	NAME ON CARD:	STEPHANIE TURTON	
	SIGNATURE:		

REMARKS
ROBERT MATSON CALLED REQUESTING \$75 ADDL PAYMENT

This receipt was generated by the automated BLM Collections and Billing System and is a paper representation of a portion of the official electronic record contained therein.

Transfers entered on receipt #4446762 however money from that receipt (\$75) was refunded. Therefore money from this receipt was earned manually to pay for the 5 transfers

United States Department of the Interior
Bureau of Land Management
 DIV OF LANDS, MINRLS & ENERGY
 ONE N CENTRAL AVE
 PHOENIX, AZ 85004 -4427
 Phone: 602-417-9200

Receipt	
No:	4446762

Transaction #: 4566302
Date of Transaction: 05/06/2019

CUSTOMER:
 PHELPS DODGE MIAMI, INC.
 PO BOX 4444
 CLAYPOOL, AZ 85532-4444 US

Refunded \$75.00

LINE #	QTY	DESCRIPTION	REMARKS	UNIT PRICE	TOTAL
1	1.00	LOCATABLE MINERALS / MINING CLAIMS- NOT NEW-UNADJUD, ONE AUTH NO. ONLY / MINING CLAIM MONEY RECEIVED CASES: AMC355849/\$75.00	ADDL TRANSFER/5	- n/a -	75.00
TOTAL:					\$75.00

PAYMENT INFORMATION			
1	AMOUNT:	75.00	POSTMARKED: N/A
	TYPE:	DDA	RECEIVED: 05/06/2019
	DDA NO:	9533	
	BALANCE:	38.88	
	NAME:	ASHKIE, MORRIS	

REMARKS

This receipt was generated by the automated BLM Collections and Billing System and is a paper representation of a portion of the official electronic record contained therein.

*Transfer processed from receipt #4440257 and #4480145
 This is an overpayment. Refund \$75 8/21/19 AD*

PHOENIX, ARIZONA
 2019 JUN 11 A 9:14
 RECEIVED
 STATE OFFICE

355849



Land & Water Department
333 N. Central Ave., Phoenix, AZ 85004 • (602) 366-8100 • Fax: (602) 366-7305

Name: Carolyn Loder
Direct Line: (602) 366-8575
E-mail: cloder@fmi.com

April 25, 2019

CERTIFIED MAIL - RETURN RECEIPT REQUESTED

Bureau of Land Management
U.S. Department of the Interior
Arizona State Office
One North Central Avenue
Phoenix, AZ 85004
Attn: Mining Claims Section

Re: Notice of Transfer of Interest – Mining Claims

TO WHOM IT MAY CONCERN:

Pursuant to 43 CFR 3833.30, notice is hereby given that an interest in the mining claims and/or mill sites described in Exhibit A attached hereto was transferred via Quit Claim Deed on January 7, 2019 from Morenci 8 LLC. and Larry Fluet to:

Freeport-McMoRan Morenci Inc.
c/o Freeport Minerals Corporation
333 North Central Avenue
Phoenix, AZ 85004

Enclosed is our check payable to the Department of the Interior-Bureau of Land Management in payment of the processing fee of \$15.00 per claim or site, for a total of \$75.00.

Very truly yours,

Carolyn Loder
Manager, Mineral Rights and Public Land

CL:st
Encl.

RECEIVED
MAY 09 2019
AZ STATE OFFICE
PHOENIX, ARIZONA

ENTERED
MAY 09 2019
BY: *RAM*

Exhibit "A"

Unpatented mining claims situated in Sections 7, 8, 17 and 18, Township 4 South, Range 29 East, G&SRB&M, Greenlee County, Arizona, the names of which together with the serial numbers assigned by the Arizona State Office of the Bureau of Land Management, are as follows:

No.	Claim Name	BLM Serial No.
1	Claridge #1	AMC355849
2	Claridge# 2	AMC355850
3	Claridge #3	AMC355851
4	Claridge #4	AMC355852
5	Claridge #5	AMC355853

RECEIVED
BLM AZ STATE OFFICE
2019 APR 30 A 9:35
PHOENIX, ARIZONA



RECEIVED
BLM AZ STATE OFFICE
2019 APR 30 A 9:35
PHOENIX, ARIZONA

07

08

AMERICAN
MOUNTAIN

Copperplate Gulch

Pinkhead Gulch






191

18

17

MINE
LOOKOUT

PRODUCER
STOCKPILE

-  Freepport-McMoran
-  Other Property
-  Property_BLM
-  U S Forest Service
-  State of Arizona

Claridge Claims Group
Location Map
Greenlee County, Arizona

1 inch = 600 feet



When recorded, mail to:

J. Grant Walker
1124 W. Thatcher Blvd. #202
Safford, AZ 85546

AFFIDAVIT OF VALUE EXEMPT PURSUANT TO A.R.S. & 11-1134 (A)(6)

QUIT CLAIM DEED FOR UNPATENTED MINING CLAIMS

FOR GOOD AND VALUABLE CONSIDERATION, the receipt of which is hereby acknowledged, Marie Claridge Rhodes, Joyce Claridge Jacobson, A. Brent Claridge, Chris L. Claridge, and Jane Claridge Sanders (collectively, "Grantors"), whose addresses are set forth below, do hereby quit claim to Larry Fluet, an unmarried man, whose address is 721 Frosty Pine Lane, Coeur D'Alene, Idaho 83814 ("Grantee") all right, title and interest of Grantors in and to those certain unpatented mining claims located in Greenlee County, Arizona, in the Morenci Mining District, which unpatented mining claims are more particularly described on Exhibit A, which is attached hereto and incorporated herein by this reference. Together with all rights and privileges appurtenant or to become appurtenant thereto on the date of the signing of this instrument.

DATED this 19th day of February, 2015.

GRANTORS:

Marie Claridge Rhodes
Marie Claridge Rhodes
1236 5th Avenue
Safford, AZ 85546

Joyce Claridge Jacobson
Joyce Claridge Jacobson
P.O. Box 401
Solomon, AZ 85551

A. Brent Claridge
A. Brent Claridge
1214 S. Brooke Lane
P.O. Box 764
Thatcher, AZ 85552

Chris L. Claridge
Chris L. Claridge
16222 W. Sundown Drive
P.O. Box 235
Ft. Thomas, AZ 85536

Jane Claridge Sanders
Jane Claridge Sanders
P.O. Box 356
Thatcher, AZ 85552

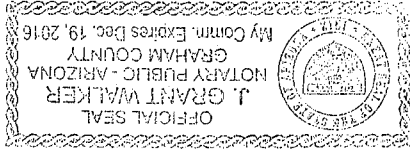
GRANTEE:

Larry Fluet
Larry Fluet
721 Frosty Pine Lane
Coeur D'Alene, ID 83814

RECEIVED
D.M. AZ STATE OFFICE
2019 APR 30 A 9:36
PHOENIX, ARIZONA

STATE OF ARIZONA)
) ss:
County of Graham)


On this 18th day of February, 2015, before me, the undersigned, a Notary Public in and for the said State and County, personally appeared Marie Claridge Rhodes, known or identified to me to be the person whose name is subscribed to the within instrument and who acknowledged that she executed the same.



J. Grant Walker
Notary Public

STATE OF ARIZONA)
) ss:
County of Graham)


On this 18th day of February, 2015, before me, the undersigned, a Notary Public in and for the said State and County, personally appeared Joyce Claridge Jacobsen, known or identified to me to be the person whose name is subscribed to the within instrument and who acknowledged that she executed the same.



J. Grant Walker
Notary Public

STATE OF ARIZONA)
) ss:
County of Graham)

On this 18th day of February, 2015, before me, the undersigned, a Notary Public in and for the said State and County, personally appeared A. Brent Claridge, known or identified to me to be the person whose name is subscribed to the within instrument and who acknowledged that he executed the same.




J. Grant Walker
Notary Public

RECEIVED
PHOENIX, ARIZONA
2019 APR 30 9:36
M AZ STATE OFFICE

STATE OF ARIZONA)
) ss:
County of Graham)


On this 18th day of February, 2015, before me, the undersigned, a Notary Public in and for the said State and County, personally appeared Chris L. Claridge known or identified to me to be the person whose name is subscribed to the within instrument and who acknowledged that he executed the same.



J. Grant Walker
Notary Public

STATE OF ARIZONA)
) ss:
County of Graham)

On this 18th day of February, 2015, before me, the undersigned, a Notary Public in and for the said State and County, personally appeared Jane Claridge Sanders, known or identified to me to be the person whose name is subscribed to the within instrument and who acknowledged that she executed the same.



J. Grant Walker
Notary Public

STATE OF IDAHO)
) ss:
County of Kootenai)

On this _____ day of February, 2015, before me, the undersigned, a Notary Public in and for the said State and County, personal appeared Larry Fluets, known or identified to me to be the person whose name is subscribed to the within instrument and who acknowledged that he executed the same.


WITNESS my hand and official seal.

Notary Public in and for the State of Idaho
Residing at: _____
My commission expires: _____

RECEIVED
PHOENIX ARIZONA
2019 APR 30 9:36
STATE OFFICE

STATE OF ARIZONA)
) ss:
County of Graham)


On this 18th day of February, 2015, before me, the undersigned, a Notary Public in and for the said State and County, personally appeared Chris L. Claridge known or identified to me to be the person whose name is subscribed to the within instrument and who acknowledged that he executed the same.



J. Grant Walker
Notary Public

STATE OF ARIZONA)
) ss:
County of Graham)

On this 18th day of February, 2015, before me, the undersigned, a Notary Public in and for the said State and County, personally appeared Jane Claridge Sanders, known or identified to me to be the person whose name is subscribed to the within instrument and who acknowledged that she executed the same.




J. Grant Walker
Notary Public

RECEIVED
AZ STATE OFFICE
2019 APR 30 A 9:36
PHOENIX, ARIZONA

STATE OF IDAHO)
) ss:
County of Kootenai)

On this 18th day of February, 2015, before me, the undersigned, a Notary Public in and for the said State and County, personal appeared Larry Fluet, known or identified to me to be the person whose name is subscribed to the within instrument and who acknowledged that he executed the same.

WITNESS my hand and official seal.



John F. Magnuson
Notary Public in and for the State of Idaho
Residing at: Coeur d'Alene
My commission expires: 9/10/20

EXHIBIT "A"

The claims are as follows:

Claridge 1 AMC#355849, previously known as Grand Cross AMC#85042, DOL September 6, 1899, Recorded in Bk. 4, Pg. 259. The Grand Cross mining claim excluding any potential portions conflicting with the adjoining Republic patented mining claim (MS 4481), as depicted on the map.

Claridge 2 AMC#355850, previously known as Champion AMC#85044, DOL June 1, 1899, Recorded in Bk. 4, Pg. 253. The Champion mining claim as depicted on the map is spelled Champon on the original Location Notice.

Claridge 3 AMC#355851, previously known as Corona No. 1 AMC#85038, DOL January 1, 1905, Recorded in Bk. 6, Pg. 458. The Corona No. 1 mining claim, excluding portions conflicting with the Ontario No. 1 (MS 3110) patented mining claims; and any potential portions conflicting with the adjoining Ontario No. 6 (MS 3110), Pacific and Alaska (1867) patented mining claims. All senior rights are respected.

Claridge 4 AMC#355852, previously known as Corona No. 2 AMC#85039, DOL January 1, 1905, Recorded in Bk. 6, Pg. 459. The Corona No. 1 mining claim, excluding that conflicting portion of the Corona No. 3 unpatented mining claim; and excluding that conflicting portion of the Holiday patented mining claim, (MS 1867). All senior rights respected.

Claridge 5 AMC#355853, previously known as Corona No 4 AMC#85041, DOL January 1, 1905, Recorded in Bk. 6, Pg. 461. The Corona No. 1 and Ontario No. 3 (MS 3110) patented mining claims and any potential portions conflicting with the adjoining Cracker Jack patented mining claims (MS 4481). All senior rights are respected.

RECEIVED
DEPT. OF STATE OFFICE
2019 APR 30 A 9:36
PHOENIX, ARIZONA

DEPARTMENT OF THE INTERIOR
BUREAU OF LAND MANAGEMENT
Mining Claims

PUBLIC SERIAL NUMBER INDEX REPORT

Admin State: AZ
County: GREENLEE

Serial Number	Lead Serial Number	Case Type	Claim Name	Claimant Name	Mer Twn Rng Sec	Subdiv	County	Geo St	Loc Date	Last Assmt Yr	County Book; Page	Closed Date
AMC355849	AMC355849	LODE	CLARIDGE #1	CLARIDGE BRENT	14 0040S 0290E 008	SW	GREENLEE	AZ	09/04/2001	2019	200101000	
				CLARIDGE CHRIS	14 0040S 0290E 008	SW	GREENLEE	AZ	09/04/2001	2019	200101000	
				JACOBSON JOYCE	14 0040S 0290E 008	SW	GREENLEE	AZ	09/04/2001	2019	200101000	
				RHODES MARIE	14 0040S 0290E 008	SW	GREENLEE	AZ	09/04/2001	2019	200101000	
				SANDERS JANE	14 0040S 0290E 008	SW	GREENLEE	AZ	09/04/2001	2019	200101000	
AMC355850	AMC355849	LODE	CLARIDGE #2	CLARIDGE BRENT	14 0040S 0290E 007	SE	GREENLEE	AZ	09/04/2001	2019	200101001	
					14 0040S 0290E 007	NW,SW	GREENLEE	AZ	09/04/2001	2019	200101001	
				CLARIDGE CHRIS	14 0040S 0290E 007	SE	GREENLEE	AZ	09/04/2001	2019	200101001	
					14 0040S 0290E 008	NW,SW	GREENLEE	AZ	09/04/2001	2019	200101001	
				JACOBSON JOYCE	14 0040S 0290E 007	SE	GREENLEE	AZ	09/04/2001	2019	200101001	
					14 0040S 0290E 008	NW,SW	GREENLEE	AZ	09/04/2001	2019	200101001	
				RHODES MARIE	14 0040S 0290E 007	SE	GREENLEE	AZ	09/04/2001	2019	200101001	
					14 0040S 0290E 008	NW,SW	GREENLEE	AZ	09/04/2001	2019	200101001	
				SANDERS JANE	14 0040S 0290E 007	SE	GREENLEE	AZ	09/04/2001	2019	200101001	
					14 0040S 0290E 008	NW,SW	GREENLEE	AZ	09/04/2001	2019	200101001	
AMC355851	AMC355849	LODE	CLARIDGE #3	CLARIDGE BRENT	14 0040S 0290E 007	SE	GREENLEE	AZ	09/04/2001	2019	200101002	
					14 0040S 0290E 008	SW	GREENLEE	AZ	09/04/2001	2019	200101002	
				CLARIDGE CHRIS	14 0040S 0290E 007	SE	GREENLEE	AZ	09/04/2001	2019	200101002	
					14 0040S 0290E 008	SW	GREENLEE	AZ	09/04/2001	2019	200101002	
				JACOBSON JOYCE	14 0040S 0290E 007	SE	GREENLEE	AZ	09/04/2001	2019	200101002	
					14 0040S 0290E 008	SW	GREENLEE	AZ	09/04/2001	2019	200101002	
				RHODES MARIE	14 0040S 0290E 007	SE	GREENLEE	AZ	09/04/2001	2019	200101002	
					14 0040S 0290E 008	SW	GREENLEE	AZ	09/04/2001	2019	200101002	
				SANDERS JANE	14 0040S 0290E 007	SE	GREENLEE	AZ	09/04/2001	2019	200101002	
					14 0040S 0290E 008	SW	GREENLEE	AZ	09/04/2001	2019	200101002	
AMC355852	AMC355849	LODE	CLARIDGE #4	CLARIDGE BRENT	14 0040S 0290E 007	SE	GREENLEE	AZ	09/04/2001	2019	200101003	
					14 0040S 0290E 008	SW	GREENLEE	AZ	09/04/2001	2019	200101003	
				CLARIDGE CHRIS	14 0040S 0290E 007	SE	GREENLEE	AZ	09/04/2001	2019	200101003	
					14 0040S 0290E 008	SW	GREENLEE	AZ	09/04/2001	2019	200101003	
				JACOBSON JOYCE	14 0040S 0290E 007	SE	GREENLEE	AZ	09/04/2001	2019	200101003	
					14 0040S 0290E 008	SW	GREENLEE	AZ	09/04/2001	2019	200101003	
				RHODES MARIE	14 0040S 0290E 007	SE	GREENLEE	AZ	09/04/2001	2019	200101003	
					14 0040S 0290E 008	SW	GREENLEE	AZ	09/04/2001	2019	200101003	
				SANDERS JANE	14 0040S 0290E 007	SE	GREENLEE	AZ	09/04/2001	2019	200101003	
					14 0040S 0290E 008	SW	GREENLEE	AZ	09/04/2001	2019	200101003	
355853	AMC355849	LODE	CLARIDGE #5	CLARIDGE BRENT	14 0040S 0290E 018	NE	GREENLEE	AZ	09/04/2001	2019	200101004	
				CLARIDGE CHRIS	14 0040S 0290E 018	NE	GREENLEE	AZ	09/04/2001	2019	200101004	
				JACOBSON JOYCE	14 0040S 0290E 018	NE	GREENLEE	AZ	09/04/2001	2019	200101004	
				RHODES MARIE	14 0040S 0290E 018	NE	GREENLEE	AZ	09/04/2001	2019	200101004	
				SANDERS JANE	14 0040S 0290E 018	NE	GREENLEE	AZ	09/04/2001	2019	200101004	

NO WARRANTY IS MADE BY BLM FOR USE OF THE DATA FOR PURPOSES NOT INTENDED BY BLM

DISCLOSURE ALL INFORMATION RECEIVED IN THIS OFFICE MAY NOT YET BE LISTED ON THIS REPORT.

NAMES AND ADDRESSES ARE ENTERED AS THEY APPEAR ON THE LOCATION NOTICE OR ARE ABBREVIATED TO FIT LIMITED SPACE; THEREFORE THEY MAY NOT APPEAR IN THE EXPECTED SEQUENCE. A BLANK LATEST ASSESSMENT YEAR IN THIS REPORT DOES NOT CONSTITUTE AN ABANDONED CLAIM.

RECEIVED
AZ STATE OFFICE
PHOENIX, ARIZONA
2019 APR 30 A 9:37

United States Department of the Interior
Bureau of Land Management
 DIV OF LANDS, MINRLS & ENERGY
 ONE N CENTRAL AVE
 PHOENIX, AZ 85004 -4427
 Phone: 602-417-9200

Receipt	
No:	4440257

Transaction #: 4559719
Date of Transaction: 04/30/2019
CUSTOMER:
FREEPORT MCMORAN INC 333 N CENTRAL AVE PHOENIX, AZ 85004-2121 US

LINE #	QTY	DESCRIPTION	REMARKS	UNIT PRICE	TOTAL
1	1.00	LOCATABLE MINERALS / MINING CLAIMS- NOT NEW-UNADJUD, ONE AUTH NO. ONLY / MINING CLAIM MONEY RECEIVED CASES: AMC355849/\$75.00	TRANSFER/5	- n/a -	75.00
TOTAL:					\$75.00

PAYMENT INFORMATION			
1	AMOUNT:	75.00	POSTMARKED: N/A
	TYPE:	CHECK	RECEIVED: 04/30/2019
	CHECK NO:	0000081400	
	NAME:	FREEPORT MCMORAN INC 333 N CENTRAL AVE PHOENIX AZ 85004-2121 US	

REMARKS

This receipt was generated by the automated BLM Collections and Billing System and is a paper representation of a portion of the official electronic record contained therein.



0968

0000 0000100 00000000 006 006 00090 INS: 0 0

US DEPT OF THE INTERIOR
BUREAU OF LAND MANAGEMENT
1 N CENTRAL AVE STE 800
PHOENIX AZ 85004-4427

INVOICE NUMBER	INVOICE DATE	PURCHASE ORDER	COMPANY	GROSS AMOUNT	DISCOUNT	NET AMOUNT
04232019RC BLM TRANSFER OF INTEREST	04/23/19		MORENCI MINING JOINT VENT	75.00	0.00	75.00
				RECEIVED BLM AZ STATE OFFICE PHOENIX, ARIZONA 2019 MAY - 6 A 10: 20		
Check Number	Date	Vendor Number	Name	Total Amount		
0000081400	04/25/19	0000800298	US DEPT OF THE INTERIOR	\$75.00		

CH249 v0 02 01-12-2012

WARNING: THIS DOCUMENT CONTAINS SEVERAL DOCUMENT SECURITY FEATURES

CHECK NO. 0000081400 56-382/412

DATE OF CHECK
04/25/19

PAY: SEVENTY FIVE AND 00/100 DOLLARS

TO THE ORDER OF US DEPT OF THE INTERIOR
BUREAU OF LAND MANAGEMENT
1 N CENTRAL AVE STE 800
PHOENIX AZ 85004-4427

CHECK AMOUNT
\$75.00

Security Features include
Dollars on back.

Wells Fargo Bank, N.A.

[Signature]
Authorized Signature

DO NOT CASH IF THE WORD VOID IS VISIBLE • SEE REVERSE SIDE FOR LIST OF SECURITY FEATURES

⑈0000081400⑈ ⑆041203824⑆ 9600001842⑈

FORM OF SPECIAL WARRANTY DEED

Upon recording return to:
Freeport-McMoRan Morenci Inc.
Attn: Land & Water Department
333 North Central Avenue
Phoenix, AZ 85004-2189

Affidavit of Value exempt pursuant to A.R.S § 11-1134(A)(6)

SPECIAL WARRANTY DEED
(Unpatented Mining Claims)

For Ten Dollars (\$10.00) and other good and valuable consideration, the receipt and sufficiency of which is hereby acknowledged, **MORENCI 8 LLC**, a Nevada limited liability company, and **LARRY FLUET**, an unmarried man ("Grantor") grant and convey to **FREEPORT-MCMORAN MORENCI INC.**, a Delaware corporation ("Grantee"), whose address is: Freeport Minerals Corporation 333 North Central Avenue Phoenix, AZ 85004-2189, all right, title and interest in the five (5) unpatented lode mining claims situated in Greenlee County, Arizona (the "Claims") described on Exhibit "A" attached hereto and depicted for illustrative purposes only on the plat attached hereto as Exhibit "B";

TOGETHER WITH all extralateral and other associated rights, water rights, tenements, hereditaments and appurtenances belonging or appertaining thereto, and all rights-of-way, easements, rights of access and ingress to and egress from the Claims appurtenant thereto, and all rights and interest that Grantors, or any of them, may hereafter acquire or appear to acquire (collectively, the "Property");

GRANTORS WARRANT title to the Claims against all persons claiming by, through or under Grantors, or any of them, and not otherwise;

SUBJECT TO the paramount title of the United States and current federal claim maintenance fees not yet due and delinquent.


[SIGNATURES ON FOLLOWING PAGE]

RECEIVED
GREENLEE COUNTY STATE OFFICE
2019 APR 30 A 9:36
PHOENIX, ARIZONA

IN WITNESS WHEREOF, Grantor has executed this Special Warranty Deed (Unpatented Mining Claims) as of this 7 day of January, 2019

GRANTOR:

MORENCI 8 LLC, a Nevada limited liability company

By: 

Name: Gregory J. Larson


Its: Attorney in Fact

STATE OF Arizona)


County of Maricopa)

ss.

The foregoing Special Warranty Deed (Unpatented Mining Claims) dated the 7 day of January, 2019, granted for the benefit of Freeport-McMoRan Morenci Inc., a Delaware corporation, consisting of a total of Six (6) pages, was acknowledged before me this 7 day of January, 2019 by Gregory J. Larson, the attorney in fact of MORENCI 8 LLC, a Nevada limited liability company, for and on behalf of the company.


Notary Public in and for said County and State

My commission expires: January 18 2020



RECEIVED
M AZ STATE OFFICE
2019 APR 30 A 9:36
PHOENIX, ARIZONA

IN WITNESS WHEREOF, Grantor has executed this Special Warranty Deed (Unpatented Mining Claims) as of this 3rd day of January, 2019

GRANTOR:


LARRY FLUET, an unmarried man

By: Larry Fluet

STATE OF Idaho)
County of Kootenai)

ss.

The foregoing Special Warranty Deed (Unpatented Mining Claims) dated the 3rd day of January, 2019, granted for the benefit of Freeport-McMoRan Morenci Inc., a Delaware corporation, consisting of a total of 3 (3) pages, was acknowledged before me this 3rd day of January, 2019 by Larry Fluet.



John F. Magnuson
Notary Public in and for said County and State

My commission expires: 9/10/20

RECEIVED
D.M. AZ STATE OFFICE
2019 APR 30 A 9:36
PHOENIX, ARIZONA

Exhibit "A"
To
Special Warranty Deed

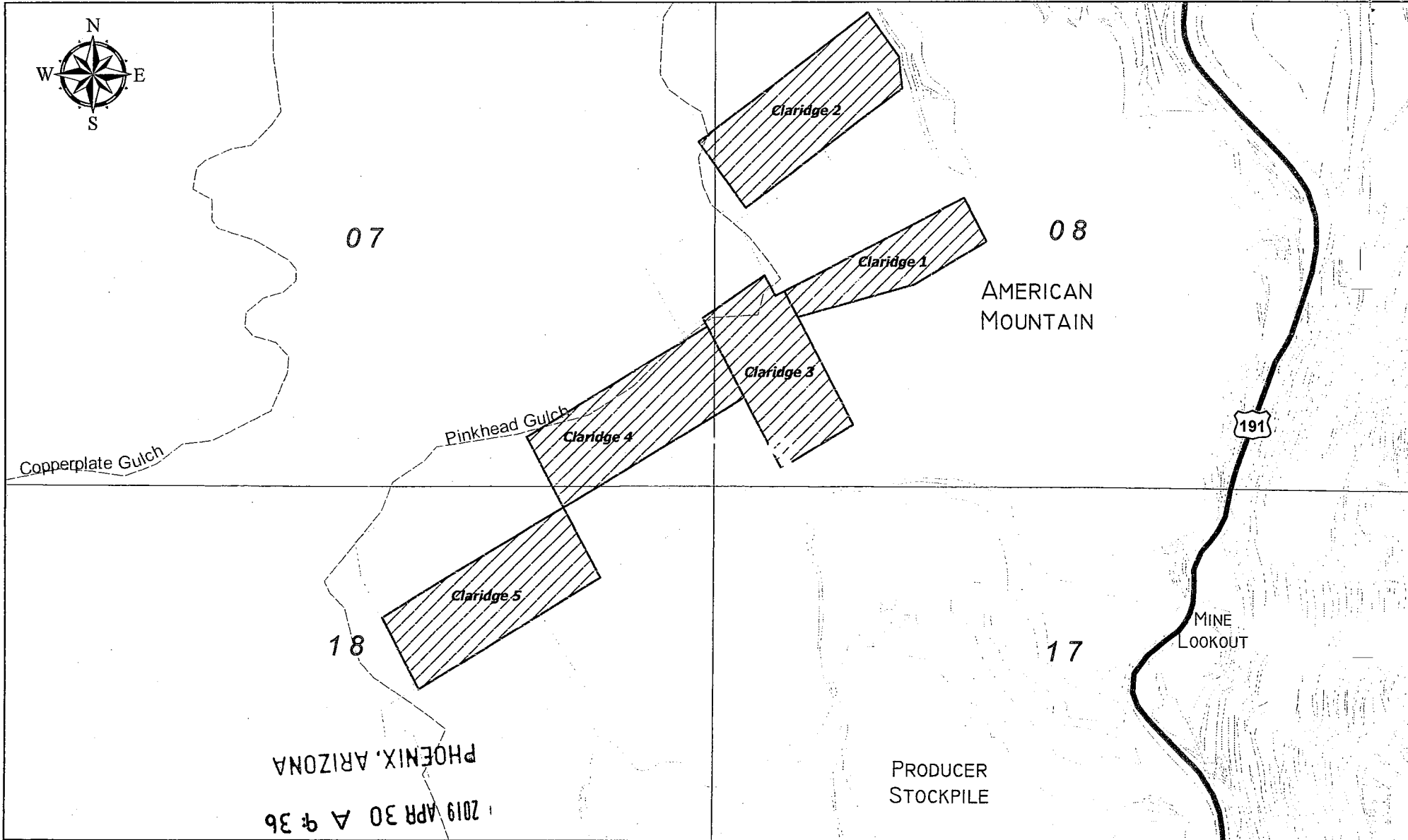
Unpatented mining claims situated in Sections 7, 8, 17 and 18, Township 4 South, Range 29 East, G&SRB&M, Greenlee County, Arizona, the names of which together with the serial numbers assigned by the Arizona State Office of the Bureau of Land Management, are as follows:

No.	Claim Name	BLM Serial No.
1	Claridge #1	AMC355849
2	Claridge# 2	AMC355850
3	Claridge #3	AMC355851
4	Claridge #4	AMC355852
5	Claridge #5	AMC355853

RECEIVED
BLM AZ STATE OFFICE
2019 APR 30 A 9:36
PHOENIX, ARIZONA

EXHIBIT "B"
PLAT OF CLAIMS

RECEIVED
PHOENIX STATE OFFICE
2019 APR 30 A 9:36
PHOENIX, ARIZONA



RECEIVED
 BLM AZ STATE OFFICE
 2019 APR 30 A 9 36
 PHOENIX, ARIZONA

Claridge Claims Group
 Location Map
 Greenlee County, Arizona

1 inch = 600 feet

- Freeport-McMoRan
- Other Property
- Property_BLM
- U.S. Forest Service
- State of Arizona



United States Department of the Interior
Bureau of Land Management
 DIV OF LANDS, MINRLS & ENERGY
 ONE N CENTRAL AVE
 PHOENIX, AZ 85004 -4427
 Phone: 602-417-9200

Receipt	
No:	4446762

Transaction #: 4566302
Date of Transaction: 05/06/2019

CUSTOMER:	
PHELPS DODGE MIAMI, INC. PO BOX 4444 CLAYPOOL, AZ 85532-4444 US	

LINE #	QTY	DESCRIPTION	REMARKS	UNIT PRICE	TOTAL
1	1.00	LOCATABLE MINERALS / MINING CLAIMS- NOT NEW-UNADJUD, ONE AUTH NO. ONLY / MINING CLAIM MONEY RECEIVED CASES: AMC355849/\$75.00	ADDL TRANSFER/5	- n/a -	75.00
TOTAL:					\$75.00

PAYMENT INFORMATION			
1	AMOUNT:	75.00	POSTMARKED: N/A
	TYPE:	DDA	RECEIVED: 05/06/2019
	DDA NO:	9533	
	BALANCE:	38.88	
	NAME:	ASHKIE, MORRIS	

REMARKS

This receipt was generated by the automated BLM Collections and Billing System and is a paper representation of a portion of the official electronic record contained therein.

NOTICE!!

These documents have been scanned!

Do not place un-scanned documents beneath this notice!

Do not remove this notice from this file!

GPO Jacket No. 560-102
Print Order 61540
Rise Business Services, LLC
Job=AZ15 6/26/2019



Box Number= AZ15135



Claim Begin-End: AMC355849-AMC355853

4 Annual Filings



AZ15135-12

AMC356454-AMC363464

Mining Claims

1) 355849	_____	Claridge 1	# 155.
2) 355850	_____	Claridge 2	155.
3) 355851	_____	Claridge 3	155.
4) 355852	_____	Claridge 4	155.
5) 355853	_____	Claridge 5	155.
			<u># 775.</u>

RECEIVED
BLM OFFICE
2017 MAY 23 P 3:02
PHOENIX, ARIZONA

Enclosed Fee
775.00

Certified CK
837648

Larry N. Fluet
3835E Beckon Ridge Rd
Coeur d'Alene, ID
83814

M/F Fees for 2018 = R# 3822236
M/F FEES for 2019 = R# 3832329

~~ENTERED~~
MAY 24 2017
BY: RAM

RECEIVED
BLM OFFICE
2015 APR 16 P 3:02
Filed with BLM, but not
PHOENIX, ARIZONA

CERTIFIED MAIL®


Larry Fluet
E 3835 Beckon Ridge Rd
Coeur d'Alene, ID 83814



7016 0910 0001 0928 6662



1000



85004

U.S. POSTAGE
PAID
COEUR D ALENE, ID
83814
MAY 17, 17
AMOUNT

\$3.84

R2303S100933-02

RECEIVED
BLM AZ STATE OFFICE
2017 MAY 22 P 4:29
PHOENIX, ARIZONA

United States Dept. of the Interior

Bureau Of Land Management

Arizona State Office

1 North Central Avenue

Suite 800


Phoenix, AZ 85004

85004-442700



CERTIFIED MAIL®

Larry Fluet
E 3835 Beckon Ridge Rd
Coeur d'Alene, ID 83814



7016 0910 0001 0928 6662



1000



85004

U.S. POSTAGE
PAID
COEUR D ALENE, ID
83814
MAY 17 17
AMOUNT
\$3.84
R2303S100933-02

RECEIVED
MAY 22 P 4:29
PHOENIX, ARIZONA

United States Dept. of the Interior
Bureau Of Land Management
Arizona State Office
1 North Central Avenue
Suite 800
Phoenix, AZ 85004

85004-442700



United States Department of the Interior
Bureau of Land Management
 DIV OF LANDS, MINRLS & ENERGY
 ONE N CENTRAL AVE
 PHOENIX, AZ 85004 -4427
 Phone: 602-417-9200

Receipt

No: 3843428

Transaction #: 3951947	
Date of Transaction: 05/23/2017	
CUSTOMER:	
LARRY FLUET 3835 BECKON RIDGE RD COEUR D ALENE, ID 83814-0092 US	

LINE #	QTY	DESCRIPTION	REMARKS	UNIT PRICE	TOTAL
1	1.00	LOCATABLE MINERALS / MINING CLAIMS- NOT NEW-UNADJUD, ONE AUTH NO. ONLY / MINING CLAIM MONEY RECEIVED CASES: AMC355849/\$775.00	MAINT 2018/5	- n/a -	775.00
TOTAL:					\$775.00

PAYMENT INFORMATION			
1	AMOUNT:	775.00	POSTMARKED: 05/17/2017
	TYPE:	CHECK	RECEIVED: 05/22/2017
	CHECK NO:	837648	
	NAME:	FLUET, LARRY N 3835 BECKON RIDGE RD COEUR D ALENE ID 83814-0092 US	

REMARKS

This receipt was generated by the automated BLM Collections and Billing System and is a paper representation of a portion of the official electronic record contained therein.



REMARKS

This receipt was generated by the automated BLM Collections and Billing System and is a paper representation of a portion of the official electronic record contained therein.



BLM

For 2019

355849

- 1) 355849 ————— Claridge 1 \$ 15.5
- 2) 355850 ————— Claridge 2 15.5
- 3) 355851 ————— Claridge 3 15.5
- 4) 355852 ————— Claridge 4 15.5
- 5) 355853 ————— Claridge 5 15.5

\$ 775

Enclosed Fee

\$ 775

ck # 1355

Boyce Jacobson^{SIS}
 919 5th Ave
 Safford, AZ
 85546

ENTERED
 MAY 10 2017
 BY: Ram

2017 MAY -8 P 2:17

May 5, 2017

I called your office to see if I could pay fees ahead, they said yes, no more than 2 years. I also found out that when I pay I'm paying for the year ahead. I've always marked on my fees the year I'm paying. I would like to pay the fee due in 2018 for 2019. Enclosed is fee for next year 2019. I have paid this year fees.

Thank you

Jupe Jacobson

919 5th Ave

Safford, Az

855-46

Phone #

928-322-2573

10:10 a / 10:20 a
6/8/17 I tried calling 928-322-2573. NO ANSWER. ONLY RINGS

2017 MAY -8 P 3:17

Joyce Jacobson
919 5th Ave
Safford, AZ 85546

PHOENIX, AZ 852
06 MAY 2017 PM 4 L



RECEIVED
BLM AZ STATE OFFICE

2017 MAY -8 P 3: 04

PHOENIX, ARIZONA

BLM
1 North Central Ave Suite 800
Phoenix, AZ 85004

85004-442700



**United States Department of the Interior
Bureau of Land Management
DIV OF LANDS, MINRLS & ENERGY
ONE N CENTRAL AVE
PHOENIX, AZ 85004 -4427
Phone: 602-417-9200**

Receipt

No: 3832329

Transaction #: 3940604	
Date of Transaction: 05/09/2017	
CUSTOMER:	
JOYCE JACOBSON 919 S 5TH AVE SAFFORD, AZ 85546-2938 US	

LINE #	QTY	DESCRIPTION	REMARKS	UNIT PRICE	TOTAL
1	1.00	LOCATABLE MINERALS / MINING CLAIMS- NOT NEW-UNADJUD, ONE AUTH NO. ONLY / MINING CLAIM MONEY RECEIVED CASES: AMC355849/\$775.00	MAINT 2017/5 2019	- n/a -	775.00
TOTAL:					\$775.00

PAYMENT INFORMATION					
1	AMOUNT:	775.00	POSTMARKED:	05/06/2017	
	TYPE:	CHECK	RECEIVED:	05/08/2017	
	CHECK NO:	1355			
	NAME:	JACOBSON, JOYCE 919 S 5TH AVE SAFFORD AZ 85546-2938 US			

REMARKS

This receipt was generated by the automated BLM Collections and Billing System and is a paper representation of a portion of the official electronic record contained therein.

TLM

2017

355849

- 1) 355849 _____ Claridge 1 155
- 2) 355850 _____ Claridge 2 155
- 3) 355851 _____ Claridge 3 155
- 4) 355852 _____ Claridge 4 155
- 5) 355853 _____ Claridge 5 155

\$775

For 2018

Enclosed Fee

\$775

ck # 1354

Joyce Jacobson
 919 5th Ave
 Safford, AZ

85546

PHOENIX, ARIZONA

2017 APR 27 P 2:51

RECEIVED
MAIL SERVICE

INTERE
 MAY 01 2017
 BY: Rama

3833236

Jacobson
9195th Ave
Safford, AZ
85546

RECEIVED
BLM AZ STATE OFFICE

2017 APR 27 P 2:46

PHOENIX, ARIZONA

PHOENIX, AZ 852

26 APR 2017 PMS L



BLM
One N. Central Ave
Phoenix, AZ 85004-4427

85004-442700



United States Department of the Interior
Bureau of Land Management
 DIV OF LANDS, MINRLS & ENERGY
 ONE N CENTRAL AVE
 PHOENIX, AZ 85004 -4427
 Phone: 602-417-9200

Receipt

No: 3822236

Transaction #: 3930259	
Date of Transaction: 04/28/2017	
CUSTOMER:	
.	JOYCE JACOBSON 919 S 5TH AVE SAFFORD, AZ 85546-2938 US

LINE #	QTY	DESCRIPTION	REMARKS	UNIT PRICE	TOTAL
1	1.00	LOCATABLE MINERALS / MINING CLAIMS- NOT NEW-UNADJUD, ONE AUTH NO. ONLY / MINING CLAIM MONEY RECEIVED CASES: AMC355849/\$775.00	MAINT 2018/5	- n/a -	775.00
TOTAL:					\$775.00

PAYMENT INFORMATION					
1	AMOUNT:	775.00	POSTMARKED:	04/26/2017	
	TYPE:	CHECK	RECEIVED:	04/27/2017	
	CHECK NO:	1354			
	NAME:	JACOBSON, JOYCE 919 S 5TH AVE SAFFORD AZ 85546-2938 US			

REMARKS

This receipt was generated by the automated BLM Collections and Billing System and is a paper representation of a portion of the official electronic record contained therein.

BLM 2016

355849

- 1) 355849 _____ Claridge 1 \$ 155
 - 2) 355850 _____ Claridge 2 155
 - 3) 355851 _____ Claridge 3 155
 - 4) 355852 _____ Claridge 4 155
 - 5) 355853 _____ Claridge 5 155
- \$ 775

Enclosed Fee

775.00

CK # 1268

Boyce Jacobson
 919 5th Ave
 Safford, AZ

85546

RECEIVED
 BLM STATE OFFICE
 2016 APR 27 P 1:54
 PHOENIX, ARIZONA

RECEIPT # 3545711

Joyce Jacobson
919 5th Avenue
Safford, Arizona
85546

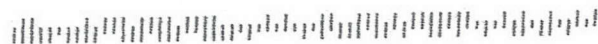
PHOENIX AZ 852

25 APR 2016 PM 9 L



Bureau of Land Management
Lands, Recreation + Planning
One North Central Ave.
Phoenix, Arizona 85004-2203

8500484427 0041



United States Department of the Interior
Bureau of Land Management
 DIV OF LANDS, MINRLS & ENERGY
 ONE N CENTRAL AVE
 PHOENIX, AZ 85004 -4427
 Phone: 602-417-9200

Receipt

No: 3545711

Transaction #: 3648116	
Date of Transaction: 04/28/2016	
CUSTOMER:	
JOYCE JACOBSON 919 S 5TH AVE SAFFORD, AZ 85546-2938 US	

LINE #	QTY	DESCRIPTION	REMARKS	UNIT PRICE	TOTAL
1	1.00	LOCATABLE MINERALS / MINING CLAIMS- NOT NEW-UNADJUD, ONE AUTH NO. ONLY / MINING CLAIM MONEY RECEIVED CASES: AMC355849/\$775.00	MAINT FEE PYMNT - 5 <i>2017</i>	- n/a -	775.00
TOTAL:					\$775.00

PAYMENT INFORMATION			
1	AMOUNT:	775.00	POSTMARKED: 04/25/2016
	TYPE:	CHECK	RECEIVED: 04/27/2016
	CHECK NO:	1268	
	NAME:	JACOBSON, JOYCE PO BOX 401 SOLOMON AZ 85551 US	

REMARKS

This receipt was generated by the automated BLM Collections and Billing System and is a paper representation of a portion of the official electronic record contained therein.

BLM

2015

355849

Mining Claims


1) 355849	_____	Claridge 1	#155.
2) 355850	_____	Claridge 2	155.
3) 355851	_____	Claridge 3	155.
4) 355852	_____	Claridge 4	155.
5) 355853	_____	Claridge 5	155.
			<u>#775.</u>

Enclosed Fee

#775.⁰⁰

ck # 1218

Soyce Jacobson
P.O. Box 401
Solomon, AZ 85551




BLM RECEIVED
PHOENIX, ARIZONA
2015 APR 16 P 3:02

Jacobson
P.O. Box 401
Solomon, AZ
85551

PHOENIX AZ 852

14 APR 2015 PM 8 L



RECEIVED
BLM AZ STATE OFFICE

2015 APR 16 P 3:00

PHOENIX, ARIZONA

BLM

One N. Central Ave

Phoenix, AZ 85004-2203

85004442700



United States Department of the Interior
Bureau of Land Management
 LANDS/RECREATION & PLANNING
 ONE N CENTRAL AVE
 PHOENIX, AZ 85004 -2203
 Phone: 602-417-9200

Receipt

No: 3275706

Transaction #: 3371472	
Date of Transaction: 04/17/2015	
CUSTOMER:	
JOYCE JACOBSON PO BOX 401 SOLOMON, AZ 85551-0401 US	

LINE #	QTY	DESCRIPTION	REMARKS	UNIT PRICE	TOTAL
1	1.00	LOCATABLE MINERALS / MINING CLAIMS- NOT NEW-UNADJUD, ONE AUTH NO. ONLY / MINING CLAIM MONEY RECEIVED CASES: AMC355849/\$775.00	MAINT 2016/5	- n/a -	775.00
TOTAL:					\$775.00

PAYMENT INFORMATION			
1	AMOUNT:	775.00	POSTMARKED: 04/14/2015
	TYPE:	CHECK	RECEIVED: 04/16/2015
	CHECK NO:	1218	
	NAME:	JACOBSON, JOYCE PO BOX 401 SOLOMON AZ 85551-0401 US	

REMARKS

This receipt was generated by the automated BLM Collections and Billing System and is a paper representation of a portion of the official electronic record contained therein.

ENTERED
 APR 21 2015
 BY: *R. Am*

Amc 355849

BLM
7-31-14

499 ADDITIONAL
FEE ENTERED

Mining Claims

1) 355849

2) 355850

3) 355851

4) 355852

5) 355853

Claridge 1 \$15

Claridge 2 15

Claridge 3 15

Claridge 4 15

Claridge 5 15

\$75

Increase on claims
Fee Enclosed

2015

Paid \$75 - 7-31-14 ck # 1152
Paid \$700 - 7-25-14 ck # 6234

NO. OF CLAIMS 5
AMOUNT \$75.00
RECEIPT NO. 3093416
INIT. CAH

** BLM-ASO **

RECEIVED
BLM AZ STATE OFFICE
2014 AUG - 4 P 2:39
PHOENIX, ARIZONA

ENTERED
AUG - 6 2014
BY: RAM

United States Department of the Interior
 Bureau of Land Management
 LANDS/RECREATION & PLANNING
 ONE N CENTRAL AVE
 PHOENIX, AZ 85004 -2203
 Phone: 602-417-9200



Receipt

No: 3093416

Transaction #: 3184864	
Date of Transaction: 08/05/2014	
CUSTOMER:	
JOYCE JACOBSON PO BOX 401 SOLOMON, AZ 85551-0401 US	

LINE #	QTY	DESCRIPTION	REMARKS	UNIT PRICE	TOTAL
1	1.00	LOCATABLE MINERALS / MINING CLAIMS-NOT NEW-UNADJUD, ONE AUTH NO. ONLY / MINING CLAIM MONEY RECEIVED CASES: AMC355849/\$75.00	ADD'L MAINT FEE PYMNT (5) 2015	- n/a -	75.00
TOTAL:					\$75.00

PAYMENT INFORMATION					
1	AMOUNT:	75.00	POSTMARKED:	08/01/2014	
	TYPE:	CHECK	RECEIVED:	08/04/2014	
	CHECK NO:	1152			
	NAME:	JACOBSON, JOYCE PO BOX 401 SOLOMON AZ 85551-0401 US			

REMARKS

This receipt was generated by the automated BLM Collections and Billing System and is a paper representation of a portion of the official electronic record contained therein.

BLM
4
4-23-2013

Mining Claims

1) Amc	355-849	- - -	Claridge 1	\$ 140
2) Amc	355-850	- - -	Claridge 2	140
3) Amc	355-851	- - -	Claridge 3	140
4) Amc	355-852	- - -	Claridge 4	140
5) Amc	355-853	- - -	Claridge 5	<u>140</u>
				\$ 700

Enclosed Fee
\$ 700
ck # 6234

Thank You
Joyce Jacobson
P.O. Box 40
Solomon, ARIZONA

RECEIVED
BLM AZ STATE OFFICE
2011 AUG 4 P 2:35

RECEIVED
BLM AZ STATE OFFICE
2011 APR 25 P 3:13

PHOENIX, ARIZONA

NO. OF CLAIMS 5
AMOUNT \$700.00
RECEIVED 3018602
INITIALS A.A.

United States Department of the Interior
Bureau of Land Management
 LANDS/RECREATION & PLANNING
 ONE N CENTRAL AVE
 PHOENIX, AZ 85004 -2203
 Phone: 602-417-9200

Receipt

No: 3018602

Transaction #: 3108698	
Date of Transaction: 04/28/2014	
CUSTOMER:	
JOYCE JACOBSON PO BOX 401 SOLOMON, AZ 85551-0401 US	

LINE #	QTY	DESCRIPTION	REMARKS	UNIT PRICE	TOTAL
1	1.00	LOCATABLE MINERALS / MINING CLAIMS- NOT NEW-UNADJUD, ONE AUTH NO. ONLY / MINING CLAIM MONEY RECEIVED CASES: AMC355849/\$700.00	MAINT FEE PYMNT (5) 2015	- n/a -	700.00
TOTAL:					\$700.00

PAYMENT INFORMATION					
1	AMOUNT:	700.00	POSTMARKED:	04/24/2014	
	TYPE:	CHECK	RECEIVED:	04/25/2014	
	CHECK NO:	6234			
	NAME:	JACOBSON, JOYCE PO BOX 401 SOLOMON AZ 85551-0401 US			

REMARKS

This receipt was generated by the automated BLM Collections and Billing System and is a paper representation of a portion of the official electronic record contained therein.

RECEIVED
 BLM AZ STATE OFFICE
 2014 AUG -11 P 2:35
 PHOENIX, ARIZONA

BLM

AMC 355849

4-23-2013

Mining Claims

1) AMC	355-849	- - -	Claridge 1	\$ 140
2) AMC	355-850	- - -	Claridge 2	140
3) AMC	355-851	- - -	Claridge 3	140
4) AMC	355-852	- - -	Claridge 4	140
5) AMC	355-853	- - -	Claridge 5	<u>140</u>
				\$ 700

Enclosed Fee

\$ 700

CK # 6234

Thank You

Joyce Jacobson

P.O. Box 401

Solomon, AZ 85551

NO. OF CLAIMS 5
 AMOUNT RECEIVED \$700.00
 UNIT 3018002
 A.A.
 180**

ENTERED
 APR 29 2013
 BY: PM

RECEIVED
 BLM AZ STATE OFFICE
 2013 APR 25 P 3:13
 PHOENIX, ARIZONA

Jacobson
P.O. Box 401
Solomon, AZ
85551

RECEIVED
BLM AZ STATE OFFICE

2014 APR 25 P 3:08

PHOENIX, ARIZONA

PHOENIX AZ 852

24 APR 2014 PM 4 L



BLM
Arizona State Office
1 North Central Ave. Suite 800
Phoenix, AZ 85004

85004442700



Joyce Jacobson
P.O. Box 401
Solomon, AZ 85551

PHOENIX AZ 850

01 AUG 2014 PM 4 1



RECEIVED
BLM AZ STATE OFFICE

2014 AUG -4 P 2: 35

PHOENIX, ARIZONA

BLM

One N. Central Ave
Phoenix, AZ 85004-2203

85004442700



United States Department of the Interior
Bureau of Land Management
 LANDS/RECREATION & PLANNING
 ONE N CENTRAL AVE
 PHOENIX, AZ 85004 -2203
 Phone: 602-417-9200

Receipt

No: 3018602

Transaction #: 3108698	
Date of Transaction: 04/28/2014	
CUSTOMER:	
JOYCE JACOBSON PO BOX 401 SOLOMON, AZ 85551-0401 US	

LINE #	QTY	DESCRIPTION	REMARKS	UNIT PRICE	TOTAL
1	1.00	LOCATABLE MINERALS / MINING CLAIMS- NOT NEW-UNADJUD, ONE AUTH NO. ONLY / MINING CLAIM MONEY RECEIVED CASES: AMC355849/\$700.00	MAINT FEE PYMNT (5) 2015	- n/a -	700.00
TOTAL:					\$700.00

PAYMENT INFORMATION					
1	AMOUNT:	700.00	POSTMARKED:	04/24/2014	
	TYPE:	CHECK	RECEIVED:	04/25/2014	
	CHECK NO:	6234			
	NAME:	JACOBSON, JOYCE PO BOX 401 SOLOMON AZ 85551-0401 US			

REMARKS

This receipt was generated by the automated BLM Collections and Billing System and is a paper representation of a portion of the official electronic record contained therein.

BLM

AMC 355849

4-17-2013

Mining Claims

- 1) AMC 355849 - - - Claridge 1 - \$140
- 2) AMC 355850 - - - Claridge 2 - 140
- 3) AMC 355851 - - - Claridge 3 - 140
- 4) AMC 355852 - - - Claridge 4 - 140
- 5) AMC 355853 - - - Claridge 5 - 140

\$700

ENTERED INTO COMPUTER

APR 24 2013

PB

Enclosed Fee

\$700⁰⁰

CK # 6125

RECEIVED
 BLM & STATE OFFICE
 2013 APR 18 P 3:03
 PHOENIX, ARIZONA

Thank You

Royce Jacobson ✓

P.O. Box 401

Solomon, AZ 85551


P.O. Box 401
Solomon, AZ
85537

CERTIFIED MAIL™



7012 1640 0001 6180 4823

RECEIVED
BLM AZ STATE OFFICE
2013 APR 18 P 3:01
PHOENIX, ARIZONA



1000

85004

U.S. POSTAGE
PAID
SAFFORD, AZ
85546
APR 17, 13
AMOUNT

\$3.10

00015693-12



Liberty
FOREVER

APR 17 2013

BLM
One North Central Ave
Phoenix, AZ

85004-2203

85004442700




7012 1640 0001 6180 4823

PLACE STICKER AT TOP OF ENVELOPE TO THE RIGHT
OF THE RETURN ADDRESS, FOLD AT DOTTED LINE

P.O. Box 401
Solomon, AZ
85557

CERTIFIED MAIL™



7012 1640 0001 6180 4823

RECEIVED
BLM AZ STATE OFFICE
2013 APR 18 P 3:01
PHOENIX, ARIZONA

U.S. POSTAGE PAID SAFFORD, AZ 85546 APR 17 2013 AMOUNT \$3.10 00015693-12

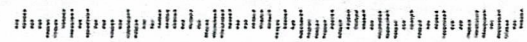


1000 85004



BLM
One North Central Ave
Phoenix, AZ
85004-3203

85004442700



United States Department of the Interior
Bureau of Land Management
 LANDS/RECREATION & PLANNING
 ONE N CENTRAL AVE
 PHOENIX, AZ 85004 -2203
 Phone: 602-417-9200

Receipt

No: 2777263

Transaction #: 2861662		ENTERED INTO COMPUTER
Date of Transaction: 04/19/2013		
CUSTOMER: APR 24 2013 JB		
JOYCE JACOBSON PO BOX 401 SOLOMON, AZ 85551-0401 US		

LINE #	QTY	DESCRIPTION	REMARKS	UNIT PRICE	TOTAL
1	1.00	LOCATABLE MINERALS / MINING CLAIMS- NOT NEW-UNADJUD, ONE AUTH NO. ONLY / MINING CLAIM MONEY RECEIVED CASES: AMC355849/\$700.00	MAINT 2013/5 2014	- n/a -	700.00
TOTAL:					\$700.00

PAYMENT INFORMATION					
1	AMOUNT:	700.00	POSTMARKED:	04/17/2013	
	TYPE:	CHECK	RECEIVED:	04/18/2013	
	CHECK NO:	6125			
	NAME:	JACOBSON, JOYCE PO BOX 401 SOLOMON AZ 85551-0401 US			

REMARKS

This receipt was generated by the automated BLM Collections and Billing System and is a paper representation of a portion of the official electronic record contained therein.

Order Detail

Transaction ID2861662

Receive Date04/19/2013

Order TypeA

Receipt ID2777263

Order StatusP

Reference Transaction

Order Date04/19/2013

Last Updated By2450

Login ID2450

Last Update Usertcoladon

Logintcoladon

Last Update Date4/19/13 10:16

Customer ID

Address1PO BOX 401

First NameJOYCE

Address2

Middle Initial

CitySOLOMON **State**AZ

Last NameJACOBSON

CountryUS

Company

Phone928.428.9455

Assignor ID

First Name

Middle Initial

Last Name

Company

AR flag

Historical Order Number

Order Items

	OrderItem	XferOI	OrderID	Login	OI-Date	Type	Qty	UnitPrice	To
1	6259850		2861662	tcoladon	04/19/2013	C	1.00	0.00	700

Mass Add/Delete/Update Action Data

Starting Serial Number Ending Serial Number

355849

355853

	Action Data:
Action Code:	682 <input type="button" value="Lookup"/>
Action Remark:	2014
Action Date:	04/18/2013
Receipt Nr:	2777263

- [AMC355849] - [Lode] - 682 - 2014;\$140
- [AMC355850] - [Lode] - 682 - 2014;\$140
- [AMC355851] - [Lode] - 682 - 2014;\$140
- [AMC355852] - [Lode] - 682 - 2014;\$140
- [AMC355853] - [Lode] - 682 - 2014;\$140

=====
 Total Amount Processed : \$700.00

	Update Action Data:
Action Code:	<input type="text"/> <input type="button" value="Lookup"/>
Action Remark:	<input type="text"/>
Action Date:	<input type="text"/>
Receipt Nr:	<input type="text"/>

BLM

AMC 355849

4-23-2012

Mining Claims

1) AMC 355849	-	-	-	Claridge 1	-	\$ 140
2) AMC 355850	-	-	-	Claridge 2	-	140
3) AMC 355851	-	-	-	Claridge 3	-	140
4) AMC 355852	-	-	-	Claridge 4	-	140
5) AMC 355853	-	-	-	Claridge 5	-	140
						<u>\$ 700</u>

Enclosed Fee
\$ 700.00


CK # 6076

ENTERED INTO COMPUTER
MAY 02 2012 PB

Thank You
Joyce Jacobson ✓
P.O. Box 401
Solomon, AZ 85551

NO. OF CLAIMS 5
 AMOUNT \$700.00
 RECEIPT NO. 3559813
 .NIT. Adt
 ** BLM-ASO**

PROCESSED
 BLM ASO OFFICE
 2012 APR 30 PM 3:27
 PHOENIX, ARIZONA



Ms. Joyce Jacobson
PO Box 401
Solomon, AZ 85551-0401

PHOENIX AZ 850

APR 30 2012 PM 3:37



RECEIVED
BLM AZ STATE OFFICE


2012 APR 30 PM 3:37

PHOENIX, ARIZONA

BLM
Arizona State Office
One North Central Avenue
Suite 800
Phoenix, AZ 85004-4427


8500404427



 Ms. Joyce Jacobson
PO Box 401
Solomon, AZ 85551-0401

PHOENIX AZ 852

PHOENIX AZ 852



USA FIRST-CLASS FOREVER

RECEIVED
BLM AZ STATE OFFICE
2012 APR 30 PM 3:37
PHOENIX, ARIZONA

BLM
Arizona State Office
One North Central Avenue
Suite 800

Phoenix, AZ 85004-4427

850044427

United States Department of the Interior
Bureau of Land Management
 LANDS/RECREATION & PLANNING
 ONE N CENTRAL AVE
 PHOENIX, AZ 85004 -2203
 Phone: 602-417-9200

Receipt

No: 2559813

Transaction #: 2638897		ENTERED INTO COMPUTER
Date of Transaction: 05/01/2012		
CUSTOMER:		MAY 02 2012 <i>FB</i>
JOYCE JACOBSON PO BOX 401 SOLOMON, AZ 85551-0401 US		

LINE #	QTY	DESCRIPTION	REMARKS	UNIT PRICE	TOTAL
1	1.00	LOCATABLE MINERALS / MINING CLAIMS-NOT NEW-UNADJUD, ONE AUTH NO. ONLY / MINING CLAIM MONEY RECEIVED CASES: AMC355849/\$700.00	MAINT PAYMENT (5) 2013	- n/a -	700.00
TOTAL:					\$700.00

PAYMENT INFORMATION			
1	AMOUNT:	700.00	POSTMARKED: 04/27/2012
	TYPE:	CHECK	RECEIVED: 05/01/2012
	CHECK NO:	6076	
	NAME:	JACOBSON, JOYCE PO BOX 401 SOLOMON AZ 85551-0401 US	

REMARKS

This receipt was generated by the automated BLM Collections and Billing System and is a paper representation of a portion of the official electronic record contained therein.

BLM

6-10-2011

Amc 355849

Mining Claims

- ✓ 1) Amc 355849 — Claridge 1 — \$140
 - 2) Amc 355850 — Claridge 2 — 140
 - 3) Amc 355851 — Claridge 3 — 140
 - 4) Amc 355852 — Claridge 4 — 140
 - 5) Amc 355853 — Claridge 5 — 140
- \$700

Enclosed Fee

\$700.00

ck# 6043

RECEIVED
 BLM AZ STATE OFFICE
 2011 JUN 15 A 7:41
 PHOENIX, ARIZONA

Thank You

Joyce Jacobson ✓
 P.O. Box 401
 Solomon, AZ 85551

NO. OF CLAIMS 5
 AMOUNT 700.00
 RECEIPT NO. 2305262
 INIT. SP
 ** BLM-ASO **

ENTERED INTO COMPUTER
 JUN 20 2011 *ps*

United States Department of the Interior
Bureau of Land Management
 LANDS/RECREATION & PLANNING
 ONE N CENTRAL AVE
 PHOENIX, AZ 85004 -2203
 Phone: 602-417-9200

Receipt

No:

2363262

Transaction #: 2437932		ENTERED INTO COMPUTER
Date of Transaction: 06/15/2011		
CUSTOMER:		
	JOYCE JACOBSON PO BOX 401 SOLOMON, AZ 85551-0401 US	JUN 20 2011 <i>RS</i>

LINE #	QTY	DESCRIPTION	REMARKS	UNIT PRICE	TOTAL
1	1.00	LOCATABLE MINERALS / MINING CLAIMS-NOT NEW-UNADJUD, ONE AUTH NO. ONLY / MINING CLAIM MONEY RECEIVED CASES: AMC355849/\$700.00	2012 MAINT-5	- n/a -	700.00
TOTAL:					\$700.00

PAYMENT INFORMATION					
1	AMOUNT:	700.00	POSTMARKED:	06/11/2011	
	TYPE:	CHECK	RECEIVED:	06/15/2011	
	CHECK NO:	6043			
	NAME:	JACOBSON, JOYCE PO BOX 401 SOLOMON AZ 85551-0401 US			


REMARKS

This receipt was generated by the automated BLM Collections and Billing System and is a paper representation of a portion of the official electronic record contained therein.

P.O. Box 401
Solomon, AZ
85551

PHOENIX AZ 850

11 JUN 11 PM 5 T



RECEIVED
BLM AZ STATE OFFICE

2011 JUN 14 P 2:33

PHOENIX, ARIZONA

B.L.M.
One North Central Ave. Suite 10
Phoenix, AZ 85004

8500484427



BLM

AMC 355849

6-8-2010

Mining Claims

1) AMC 355849	—	Claridge 1	—	\$ 140
2) AMC 355850	—	Claridge 2	—	140
3) AMC 355851	—	Claridge 3	—	140
4) AMC 355852	—	Claridge 4	—	140
5) AMC 355853	—	Claridge 5	—	140

ENTERED INTO COMPUTER

JUN 18 2010 PB

\$ 700

Enclosed Fee

\$ 700.00

ck # 6003

Thank You
 Joyce Jacobson
 P.O. Box 401
 Solomon, AZ 85551

RECEIVED
 BLM AZ STATE OFFICE
 2010 JUN 14 A 7:52
 PHOENIX, ARIZONA

Re: 2153523
 (5) SPZ

United States Department of the Interior
 Bureau of Land Management
 LANDS/RECREATION & PLANNING
 ONE N CENTRAL AVE
 PHOENIX, AZ 85004 -2203
 Phone:

Receipt

No:

2153523

Transaction #: 2222637	
Date of Transaction: 06/15/2010	
CUSTOMER:	JOYCE JACOBSON PO BOX 401 SOLOMON,AZ 85551-0401 US

LINE #	QTY	DESCRIPTION	REMARKS	UNIT PRICE	TOTAL
1	1.00	LOCATABLE MINERALS / MINING CLAIMS-NOT NEW-UNADJUD,ONE AUTH NO. ONLY / MINING CLAIM MONEY RECEIVED CASES: AMC355849/\$700.00	2011 MAINT-5	- n/a -	700.00
TOTAL:					\$700.00

PAYMENT INFORMATION					
1	AMOUNT:	700.00	POSTMARKED:	06/10/2010	
	TYPE:	CHECK	RECEIVED:	06/14/2010	
	CHECK NO:	6003			
	NAME:	JACOBSON, JOYCE PO BOX 401 SOLOMON AZ 85551-0401 US			

REMARKS

This receipt was generated by the automated BLM Collections and Billing System and is a paper representation of a portion of the official electronic record contained therein.

BLM

AMC 355849

7-31-09

Additional
fees

Mining Claims

1) AMC 355849	-	Claridge 1	-	\$15
2) AMC 355850	-	Claridge 2	-	15
3) AMC 355851	-	Claridge 3	-	15
4) AMC 355852	-	Claridge 4	-	15
5) AMC 355853	-	Claridge 5	-	15
				<u>75</u>
				\$75

Enclosed
Additional fee
\$75.00

Curable 2010

I paid fees in May 2009 - These are the
additional fees

Thank You
Joyce Jacobson
P.O. Box 401
Solomon, AZ 85551

RECEIVED
BLM AZ STATE OFFICE
2009 AUG - 5 A 8: 15
PHOENIX, ARIZONA



United States Department of the Interior

Bureau of Land Management

BUSINESS & SUPPORT SVCS DIV

ONE N CENTRAL AVE SUITE 800

PHOENIX, AZ 85004 -4427

Phone: (602) 417-9200

Receipt

No:

1974641

Transaction #: 2038578	
Date of Transaction: 08/11/2009	
CUSTOMER:	JOYCE JACOBSON PO BOX 401 SOLOMON, AZ 85551-0401 US

2010 Curable

LINE #	QTY	DESCRIPTION	REMARKS	UNIT PRICE	TOTAL
1	1.00	LOCATABLE MINERALS / MINING CLAIMS-NOT NEW-UNADJUD, ONE AUTH NO. ONLY / MINING CLAIM MONEY RECEIVED CASES: AMC355849/\$75.00	MAINT (5)	- n/a -	75.00
TOTAL:					\$75.00

PAYMENT INFORMATION					
1	AMOUNT:	75.00	POSTMARKED:	08/03/2009	
	TYPE:	CHECK	RECEIVED:	08/05/2009	
	CHECK NO:	5971			
	NAME:	JACOBSON, JOYCE PO BOX 401 SOLOMON AZ 85551-0401 US			


REMARKS
ADDITIONAL FEES(5)

This receipt was generated by the automated BLM Collections and Billing System and is a paper representation of a portion of the official electronic record contained therein.

P.O. Box 401
Solomon, AZ
85537

PHOENIX AZ 850

03 AUG 2009 PM 11 L



RECEIVED
BLM AZ STATE OFFICE

2009 AUG -4 P 2:17

PHOENIX, ARIZONA

RECEIVED
BLM AZ STATE OFFICE

2009 AUG -5 A 8:15

PHOENIX, ARIZONA

B.L.M

Arizona State Office

One North Central Ave, Suite 800

Phoenix, AZ

85004+4427

85004+4427



BLM

Mining Claims

5-5-09

1) AMC 355849	—	Claridge 1	—	\$ 125
2) AMC 355850	—	Claridge 2	—	125
3) AMC 355851	—	Claridge 3	—	125
4) AMC 355852	—	Claridge 4	—	125
5) AMC 355853	—	Claridge 5	—	125
			Total —	<u>625</u>

Enclosed Fee

CK # 5960

\$ 625.⁰⁰

Thank You
Joyce Jacobson
P.O. Box 401
Solomon, AZ 85551

RECEIVED
BLM AZ STATE OFFICE
2009 MAY -7 A 8:41
PHOENIX, ARIZONA

5
\$625-
AMC

United States Department of the Interior

Bureau of Land Management
 BUSINESS & SUPPORT SVCS DIV
 ONE N CENTRAL AVE SUITE 800
 PHOENIX, AZ 85004 -4427
 Phone: (602) 417-9200

Receipt

No:

1917457

Transaction #: 1980175	
Date of Transaction: 05/07/2009	
CUSTOMER:	JOYCE JACOBSON PO BOX 401 SOLOMON,AZ 85551-0401 US

LINE #	QTY	DESCRIPTION	REMARKS	UNIT PRICE	TOTAL
1	1.00	LOCATABLE MINERALS / MINING CLAIMS-NOT NEW-UNADJUD,ONE AUTH NO. ONLY / MINING CLAIM MONEY RECEIVED CASES: AMC355849/\$625.00	2010 MAINT 2009/5	- n/a -	625.00
TOTAL:					\$625.00

PAYMENT INFORMATION			
1	AMOUNT:	625.00	POSTMARKED: 05/05/2009
	TYPE:	CHECK	RECEIVED: 05/07/2009
	CHECK NO:	5960	
	NAME:	JACOBSON, JOYCE PO BOX 401 SOLOMON AZ 85551-0401 US	

REMARKS

This receipt was generated by the automated BLM Collections and Billing System and is a paper representation of a portion of the official electronic record contained therein.

BLM

AMC 355849

7-5-08

Mining Claims

- | | | | |
|---------------|---|------------|---------|
| 1) AMC 355849 | — | Claridge 1 | — \$125 |
| 2) AMC 355850 | — | Claridge 2 | — 125 |
| 3) AMC 355851 | — | Claridge 3 | — 125 |
| 4) AMC 355852 | — | Claridge 4 | — 125 |
| 5) AMC 355853 | — | Claridge 5 | — 125 |

ENTERED INTO COMPUTER
JUL 17 2008 PB

Enclosed Fee

CK #

\$ 625.⁰⁰

Thank You

Joyce Jacobson

P.O. Box 401

Solomon, AZ 85551

PHOENIX, ARIZONA

2008 JUL 10 A 7:23

5

United States Department of the Interior
Bureau of Land Management
 BUSINESS & SUPPORT SVCS DIV
 ONE N CENTRAL AVE SUITE 800
 PHOENIX, AZ 85004 -4427
 Phone: (602) 417-9200

Receipt

No:

1740366

Transaction #: 1797378	
Date of Transaction: 07/11/2008	
CUSTOMER:	JOYCE JACOBSON PO BOX 401 SOLOMON, AZ 85551

LINE #	QTY	DESCRIPTION	REMARKS	UNIT PRICE	TOTAL
1	1.00	LOCATABLE MINERALS / MINING CLAIMS-NOT NEW-UNADJUD, ONE AUTH NO. ONLY / MINING CLAIM MONEY RECEIVED (455) CASES: AMC355849/\$625.00	MAINT 2009/5	- n/a -	625.00
TOTAL:					\$625.00

PAYMENT INFORMATION					
1	AMOUNT:	\$625.00	POSTMARKED:	7/8/08 0:00	
	TYPE:	CHECK	RECEIVED:	07/10/2008	
	CHECK NO:	5919			
	NAME:	JACOBSON, JOYCE PO BOX 401 SOLOMON AZ 85551			

REMARKS

This receipt was generated by the automated BLM Collections and Billing System and is a paper representation of a portion of the official electronic record contained therein.

BLM.

AMC 355849

5-1-07

Mining Claims

1) AMC	355849	—	Claridge 1	- \$125
2) AMC	355850	—	Claridge 2	- 125
3) AMC	355851	—	Claridge 3	- 125
4) AMC	355852	—	Claridge 4	- 125
5) AMC	355853	—	Claridge 5	- 125
				<u>\$ 625</u>

Enclosed Fee
 ak # 5807
 \$625

Thank You
 Joyce Jacobson
 New Address

* P.O. Box 401
 Solomon, AZ 85551

Old address
 4494 E. Hwy 70
 Safford, Az 85546

ENTERED INTO COMPUTER
 MAY 23 2007 PB

RECEIVED
 B.L.M. AZ STATE OFFICE
 2007 MAY -14 A 9:06
 PHOENIX, ARIZONA

United States Department of the Interior
 Bureau of Land Management
 BUSINESS & SUPPORT SVCS DIV
 ONE N CENTRAL AVE SUITE 800
 PHOENIX, AZ 85004 -4427
 Phone: (602) 417-9200

Receipt

No:

1487347

Transaction #: 1537162		ENTERED INTO COMPUTER MAY 23 2007 <i>PB</i> VERIFIED MAY 24 2007 <i>PB</i>
Date of Transaction: 05/08/2007		
CUSTOMER:	JOYCE JACOBSON PO BOX 401 SOLOMON, AZ 85551	

LINE #	QTY	DESCRIPTION	REMARKS	UNIT PRICE	TOTAL
1	1.00	LOCATABLE MINERALS / MINING CLAIMS-NOT NEW-UNADJUD, ONE AUTH NO. ONLY / MINING CLAIM MONEY RECEIVED (455) CASES: AMC355849/\$625.00	MAINT 2008 (5)	- n/a -	625.00
TOTAL:					\$625.00

PAYMENT INFORMATION					
1	AMOUNT:	\$625.00	POSTMARKED:	5/2/07 0:00	
	TYPE:	CHECK	RECEIVED:	05/04/2007	
	CHECK NO:	5807			
	NAME:	JACOBSON, JOYCE PO BOX 401 SOLOMON AZ 85551			

REMARKS

This receipt was generated by the automated BLM Collections and Billing System and is a paper representation of a portion of the official electronic record contained therein.

MAY 23 2007

ADDRESS UPDATED
MAY 23 2007 RB

Customer Name Update Screen

System ID:MC

Name: JACOBSON JOYCE

Lookup

Proprietor #: 2124391

Renumber To:

Category:

Address: BOX 401

City: SOLOMON

State: AZ

Zip: 85551

Save

View

Delete

Renumber

Customer details successfully saved for Customer Id 2124391

Customer Name Update Screen

Old Address

System ID:MC

Name: JACOBSON JOYCE

Lookup

Proprietor #: 2124391

Renumber To:

Category:

Address: 4494 E HWY 70

City: SAFFORD

State: AZ

Zip: 85546

Save

View

Delete

Renumber

Amc 355849

B.L.M.

3-17-06

Mining Claims

1) Amc 355849	—	Claridge 1	—	\$125
2) Amc 355850	—	Claridge 2	—	125
3) Amc 355851	—	Claridge 3	—	125
4) Amc 355852	—	Claridge 4	—	125
5) Amc 355853	—	Claridge 5	—	125
				<u>\$625</u>

Enclosed Fee

ck# 5623

\$625.⁰⁰

Thank You
Joyce Jacobson
4494 E. Hwy 70
Safford, AZ

RECEIVED
B.L.M. AZ STATE OFFICE
2006 MAR 21 P 2:07
PHOENIX, ARIZONA

ENTERED INTO COMPUTER

4/13/06 RB

United States Department of the Interior
Bureau of Land Management
 BUSINESS & SUPPORT SVCS DIV
 ONE N CENTRAL AVE
 PHOENIX, AZ 85004 -2203
 Phone: (602) 417-9200

Receipt

No:

1251662

Transaction #: 1294394	
Date of Transaction: 03/21/2006	
CUSTOMER:	JOYCE JACOBSON 4494 E US HWY 70 SAFFORD, AZ 85546

LINE #	QTY	DESCRIPTION	REMARKS	UNIT PRICE	TOTAL
1	1.00	LOCATABLE MINERALS / MINING CLAIMS-NOT NEW-UNADJUD, ONE AUTH NO. ONLY / MINING CLAIM MONEY RECEIVED (455) CASES: AMC355849/\$625.00	MAIN 2007 (5)	- n/a -	625.00
TOTAL:					\$625.00

PAYMENT INFORMATION					
1	AMOUNT:	\$625.00	POSTMARKED:	03/20/2006	
	TYPE:	CHECK	RECEIVED:	03/21/2006	
	CHECK NO:	5623			
	NAME:	JACOBSON, JOYCE 4494 E US HWY 70 SAFFORD AZ 85546			

REMARKS

This receipt was generated by the automated BLM Collections and Billing System and is a paper representation of a portion of the official electronic record contained therein.

7-26-05

B.L.M.

Mining Claims

AMC 355849
ENTERED IN COMPUTER

- 1) AMC - 355849 - Claridge 1 - \$125.00
- 2) AMC - 355850 - Claridge 2 - 125.00
- 3) AMC - 355851 - Claridge 3 125.00
- 4) AMC - 355852 - Claridge 4 125.00
- 5) AMC - 355853 - Claridge 5 125.00

Enclosed Fee - 7-26-05

CK # 1994

\$ 625.00

Thank You,

Joyce Jacobson

4494 E. Hwy 70

Safford, AZ 85546

ENTERED IN COMPUTER

RE 8/10/05

ARIZONA
STATE OFFICE
PHOENIX, ARIZONA

2005 JUL 28 P 2:03

RECEIVED
BUREAU OF
LAND MANAGEMENT

**United States Department of the Interior
Bureau of Land Management**

BUSINESS & SUPPORT SVCS DIV
222 N CENTRAL AVE
PHOENIX, AZ 85004 -2203
Phone: (602) 417-9200

Receipt	
No:	1118492

Transaction #: 1157343	
Date of Transaction: 07/29/2005	
CUSTOMER:	JOYCE JACOBSON 4494 E HWY 70 SAFFORD,AZ 85546

LINE #	QTY	DESCRIPTION	REMARKS	UNIT PRICE	TOTAL
1	1.00	LOCATABLE MINERALS / MINING CLAIMS-NOT NEW-UNADJUD,ONE AUTH NO. ONLY / MINING CLAIM MONEY RECEIVED (455) CASES: AMC355849/\$625.00	MAINT 2006 - 5	- n/a -	625.00
TOTAL:					\$625.00

PAYMENT INFORMATION				
1	AMOUNT:	\$625.00	POSTMARKED:	07/27/2005
	TYPE:	CHECK	RECEIVED:	07/28/2005
	CHECK NO:	1994		
	NAME:	JACOBSON, JOYCE 4494 E HWY 70 SAFFORD AZ 85546		

REMARKS

This receipt was generated by the automated BLM Collections and Billing System and is a paper representation of a portion of the official electronic record contained therein.

7-14-04

BLM

AMC 355849

Mining Claims

New Additional Fee

1) AMC - 355849	— Claridge 1	— \$25
2) AMC - 355850	— Claridge 2	— \$25
3) AMC - 355851	— Claridge 3	— \$25
4) AMC - 355852	— Claridge 4	— \$25
5) AMC - 355853	— Claridge 5	— \$25
		<hr/> \$125.00

Enclosed Additional Fee

CK# 1993

\$125.00

pd \$500.00

Transaction# 923343

Date of Transaction 6/10/04

Thank You
Joyce Jacobson
4494 E. Hwy 70
Safford, AZ 85546

5 x 25 = 125.00
JES
Receipt 911836

PHOENIX, ARIZONA

2004 JUL 19 P 3:40

RECEIVED
BLM, AZ STATE OFFICE

ENTERED INTO COMPUTER

8/26/04 AB

United States Department of the Interior
Bureau of Land Management
 BUSINESS & SUPPORT SVCS DIV
 222 N CENTRAL AVE
 PHOENIX, AZ 85004 -2203
 Phone: (602) 417-9200

Receipt	
No:	911836

Transaction #: 945705
Date of Transaction: 07/20/2004

CUSTOMER:	JOYCE JACOBSON 4494 E HWY 70 SAFFORD, AZ 85546
------------------	--

CURABLE \$25 M/F

LINE #	QTY	DESCRIPTION	REMARKS	UNIT PRICE	TOTAL
1	1.00	LOCATABLE MINERALS / MINING CLAIMS-NOT NEW-UNADJUD, ONE AUTH NO. ONLY / MINING CLAIM MONEY RECEIVED (455) CASES: AMC355849/\$125.00	<u>MAIN 2005 (5)</u>	- n/a -	125.00
TOTAL:					\$125.00

PAYMENT INFORMATION					
1	AMOUNT:	\$125.00	POSTMARKED:	07/16/2004	
	TYPE:	CHECK	RECEIVED:	07/19/2004	
	CHECK NO:	1993			
	NAME:	JACOBSON, JOYCE 4494 E HWY 70 SAFFORD AZ 85546			

REMARKS
ADDITIONAL \$25 PER CLAIM (5) FOR THE INCREASE IN FEE'S

This receipt was generated by the automated BLM Collections and Billing System and is a paper representation of a portion of the official electronic record contained therein.

6-8-04 • B.L.M

Amc 355849

Mining Claims

- 1) Amc - 355849 - Claridge 1
- 2) Amc - 355850 - Claridge 2
- 3) Amc - 355851 - Claridge 3
- 4) Amc - 355852 - Claridge 4
- 5) Amc - 355853 - Claridge 5

Enclosed Fee

ck# 1992
 \$500.⁰⁰

Thank You
 Joyce Jacobson
 4494 E. Hwy 70
 Safford, AZ 85546

ARIZONA
 STATE OFFICE
 PHOENIX, ARIZONA
 RECEIVED
 BUREAU OF
 LAND MANAGEMENT
 JUN 10 9 35

ENTERED INTO COMPUTER
 6/23/04 AB

**United States Department of the Interior
Bureau of Land Management
BUSINESS & SUPPORT SVCS DIV
222 N CENTRAL AVE
PHOENIX, AZ 85004 -2203
Phone: (602) 417-9200**

Receipt	
No	889956

Transaction #: 923343
Date of Transaction: 06/10/2004

CUSTOMER:	JOYCE JACOBSON 4494 E HWY 70 SAFFORD, AZ 85546
------------------	--

LINE #	QTY	DESCRIPTION	REMARKS	UNIT PRICE	TOTAL
1	1.00	LOCATABLE MINERALS / MINING CLAIMS-NOT NEW-UNADJUD, ONE AUTH NO. ONLY / MINING CLAIM MONEY RECEIVED (455) CASES: AMC355849/\$500.00	<i>2005</i> MAINT 2004 (5)	- n/a -	500.00

TOTAL: \$500.00

PAYMENT INFORMATION			
1	AMOUNT:	\$500.00	POSTMARKED: 06/08/2004
	TYPE:	CHECK	RECEIVED: 06/10/2004
	CHECK NO:	1992	
	NAME:	JACOBSON, JOYCE 4494 E HWY 70 SAFFORD AZ 85546	

REMARKS

This receipt was generated by the automated BLM Collections and Billing System and is a paper representation of a portion of the official electronic record contained therein.

6-16-03

LM

Lead file #
Amc 355849

Mining Claims

- 1) Amc - 355849 - Claridge 1
- 2) Amc - 355850 - Claridge 2
- 3) Amc - 355851 - Claridge 3
- 4) Amc - 355852 - Claridge 4
- 5) Amc - 355853 - Claridge 5

Enclosed Fee
 C# 1991
 \$500.⁰⁰

RECEIVED
 BUREAU OF
 LAND MANAGEMENT
 ARIZONA
 STATE OFFICE
 PHOENIX, ARIZONA
 2003 JUN 19 A 10:31

Thank You;
 Joyce Jacobson
 4494 E. Hwy 70
 Safford, AZ 85546

ENTERED INTO COMPUTER
 8/11/03
 TSS.

103

**United States Department of the Interior
Bureau of Land Management**

BUSINESS & SUPPORT SVCS DIV
222 N CENTRAL AVE
PHOENIX, AZ 85004 -2203
Phone: (602) 417-9200

Receipt

No: 699718

Transaction #: 728457

Date of Transaction: 06/19/2003

CUSTOMER: JOYCE JACOBSON
4494 E HWY 70
SAFFORD, AZ 85546

LINE #	QTY	DESCRIPTION	REMARKS	UNIT PRICE	TOTAL
1	1.00	LOCATABLE MINERALS / MINING CLAIMS-NOT NEW-UNADJUD, ONE AUTH NO. ONLY / MINING CLAIM MONEY RECEIVED (455) CASES: AMC355849/\$500.00	MAINT 2004 (5)	- n/a -	500.00
TOTAL:					\$500.00

PAYMENT INFORMATION

1	AMOUNT: \$500.00	POSTMARKED: 06/18/2003
	TYPE: CHECK	RECEIVED: 06/19/2003
	CHECK NO: 1991	
	NAME: JACOBSON, JOYCE	
	4494 E HWY 70	
	SAFFORD AZ 85546	

REMARKS

This receipt was generated by the automated BLM Collections and Billing System and is a paper representation of a portion of the official electronic record contained therein.

NOTICE!!

These documents have been scanned!

Do not place un-scanned documents beneath this notice!

Do not remove this notice from this file!

GPO Jacket No. 560-102
Print Order 61540
Rise Business Services, LLC
Job=AZ15 6/26/2019



Box Number= AZ15135



Claim Begin-End: AMC355849-AMC355853

5 Miscellaneous



AZ15135-12

AMC356454-AMC363464



AMC 355849
Brown, Pauline <paulinebrown@blm.gov>

Refund Authorized - AMC355849

3 messages

Brown, Pauline <paulinebrown@blm.gov>
To: Tina Coladonato <tcoladon@blm.gov>
Bcc: Amy Thrower <athrower@blm.gov>


Fri, Jul 7, 2017 at 1:32 PM

I authorized a refund for \$775 to Larry Fluet on Receipt #3843428; the payment was for AMC355849 (Duplicate 2018 MFee pmt). Please finalize the refund.

Thank you kindly,

--

PAULINE BROWN
LAND LAW EXAMINER

 Refund Request For AMC355849 to LARRY FLUET.doc
45K

Coladonato, Tina <tcoladon@blm.gov>
To: Rick Selbach <rselbach@blm.gov>
Cc: "Brown, Pauline" <paulinebrown@blm.gov>

Fri, Jul 7, 2017 at 3:38 PM


Hello -

A refund has been authorized and generated in CBS for Mr. Larry N. Fluet in the amount of \$775. It now awaits for approval; at your earliest convenience, please complete and notify me.

Thank you! 😊

Tina M. Coladonato
Sr. Public Contact Rep.
AZSO - BLM

[Quoted text hidden]

 Refund Request For AMC355849 to LARRY FLUET.doc
45K

Selbach, Rick <rselbach@blm.gov>
To: "Coladonato, Tina" <tcoladon@blm.gov>
Cc: "Brown, Pauline" <paulinebrown@blm.gov>

Tue, Jul 11, 2017 at 7:54 AM

Done!

Rick Selbach, Resource Information Branch Chief
BLM Arizona State Office (LLAZ952000)
One N. Central Ave. #800
Phoenix, AZ 85004-4427
Desk: 602-417-9386
Mobile: 480-435-6673

[Quoted text hidden]

AMC355849

Authorized Date07/07/2017

Instructions to AccountsAZ BLM REFUND \$775, TO LARRY FLUET; FOR DUPLICATE
PMT OF 2018 MAINTENANCE FEES PAID ON AMC355849,
RECEIPT #3843428. PB 602-417-9360.

Login ID5957

Entry Date07/07/2017

Total Amount\$775.00



Brown, Pauline <paulinebrown@blm.gov>

Claridge 1-5, 355840-355853

5 messages

chris <chrisclaridge1@msn.com>
To: "paulinebrown@blm.gov" <paulinebrown@blm.gov>

Thu, Jun 8, 2017 at 1:11 PM

Dear Pauline,

Here is the information you requested for Larry Fluet.

Mr. Larry Fluet

E 3835 Beckon Ridge Rd.

Coeur d'Alene, ID 83814

Home (208) 699-1910

Cell (208) 771-2221

Email: lfluet@reagan.com

Thank you so much for the phone call and information and copying me on the letter you send to him. I appreciate your help.

Best regards,

Chris Claridge

Sent from [Mail](#) for Windows 10

Brown, Pauline <paulinebrown@blm.gov>
To: chris <chrisclaridge1@msn.com>

Thu, Jun 8, 2017 at 3:48 PM

Thank you Sir,
I spoke to Joyce and she will be receiving the letter once it is finalized. I will cc you a copy, it will be sent to your Sundown Dr address in Fort Thomas, AZ.

Regards,

[Quoted text hidden]

PAULINE BROWN
LAND LAW EXAMINER
BUREAU OF LAND MANAGEMENT
ARIZONA STATE OFFICE
ONE NORTH CENTRAL AVE, STE 800
PHOENIX, AZ 85004-4427
OFFICE: (602) 417-9360
FAX: (602) 417-9490
paulinebrown@blm.gov
www.blm.gov/az
<https://www.facebook.com/BLMArizona>

Brown, Pauline <paulinebrown@blm.gov>

Fri, Jun 23, 2017 at 2:30 PM

To: chris <chrisclaridge1@msn.com>

Good afternoon Sir,

For your information, I received your note dated June 19, 2017, concerning AMC355849 through AMC355853. I noticed that you listed a different address for three of the mining claimants {Marie, Jane and Brent}. Our recent mailing to MRhodes was returned as 'Unclaimed' and the mailing sent to JSanders was returned as 'No Such Number'. Today I updated the address for Marie Rhodes, Jane Sanders, and Brent Claridge.

I also found in our customer database two additional address listings for a Brent Claridge. I need to know if these two address ever did belong to your brother Brent. Will you ask Brent to send me an email message to certify his address? If he no longer utilizes the two additional addresses, I will have to get them removed. However if the two address belong to a different Brent Claridge then I will not need to consolidate the addresses. Here is the two additional addresses:

1. PO BOX 235, FORT THOMAS, AZ 85536-0235
2. PO BOX 27, FORT THOMAS, AZ 85536-0027

Thank you,

PAULINE BROWN
LAND LAW EXAMINER
BUREAU OF LAND MANAGEMENT
ARIZONA STATE OFFICE
ONE NORTH CENTRAL AVE, STE 800
PHOENIX, AZ 85004-4427
OFFICE: (602) 417-9360
FAX: (602) 417-9490
paulinebrown@blm.gov
www.blm.gov/az
<https://www.facebook.com/BLMArizona>

chris <chrisclaridge1@msn.com>
To: "Brown, Pauline" <paulinebrown@blm.gov>

Mon, Jun 26, 2017 at 2:44 PM

Dear Pauline,

To clear up the confusion on the addresses for Brent Claridge, please note the following.

Brent Claridge has never resided at PO Box 235, Ft. Thomas, AZ 85536-0235 (That is Chris Claridge's address for the last 40 years.)

Brent Claridge did reside in Ft. Thomas for a short time over 30 years ago and his address was PO Box 27. He does not live there now nor does he use that address.

The correct address for Brent Claridge is PO Box 764, Thatcher, AZ 85552. Brent is traveling and can't email you so I hope this will help. So sorry for the confusion!

Regards,

Chris Claridge

Sent from Mail for Windows 10

From: Brown, Pauline
Sent: Friday, June 23, 2017 2:31 PM

6/27/2017

DEPARTMENT OF THE INTERIOR Mail - Claridge 1-5, 355840-355853

To: chris

Subject: Re: Claridge 1-5, 355840-355853

[Quoted text hidden]

Brown, Pauline <paulinebrown@blm.gov>
To: chris <chrisclaridge1@msn.com>

Tue, Jun 27, 2017 at 9:02 AM

Thank you Chris, I was out of the office yesterday; I will make the necessary updates today and place a copy of this email message into the case file as well.

Regards,

[Quoted text hidden]

--

PAULINE BROWN

LAND LAW EXAMINER

BUREAU OF LAND MANAGEMENT

ARIZONA STATE OFFICE

ONE NORTH CENTRAL AVE, STE 800

PHOENIX, AZ 85004-4427

OFFICE: (602) 417-9360

FAX: (602) 417-9490

paulinebrown@blm.gov

www.blm.gov/az

<https://www.facebook.com/BLMArizona>



Refund Authorized - AMC355849

3 messages


Brown, Pauline <paulinebrown@blm.gov>
To: Tina Coladonato <tcoladon@blm.gov>
Bcc: Amy Thrower <athrower@blm.gov>

Fri, Jul 7, 2017 at 1:32 PM

I authorized a refund for \$775 to Larry Fluet on Receipt #3843428; the payment was for AMC355849 (Duplicate 2018 MFee pmt). Please finalize the refund.

Thank you kindly,

--
PAULINE BROWN
LAND LAW EXAMINER

 **Refund Request For AMC355849 to LARRY FLUET.doc**
45K

Coladonato, Tina <tcoladon@blm.gov>
To: Rick Selbach <rselbach@blm.gov>
Cc: "Brown, Pauline" <paulinebrown@blm.gov>

Fri, Jul 7, 2017 at 3:38 PM

Hello -

A refund has been authorized and generated in CBS for Mr. Larry N. Fluet in the amount of \$775. It now awaits for approval; at your earliest convenience, please complete and notify me.

Thank you! 😊

Tina M. Coladonato
Sr. Public Contact Rep.
AZSO - BLM

[Quoted text hidden]

 **Refund Request For AMC355849 to LARRY FLUET.doc**
45K

Selbach, Rick <rselbach@blm.gov>
To: "Coladonato, Tina" <tcoladon@blm.gov>
Cc: "Brown, Pauline" <paulinebrown@blm.gov>

Tue, Jul 11, 2017 at 7:54 AM

Done!

Rick Selbach, Resource Information Branch Chief
BLM Arizona State Office (LLAZ952000)
One N. Central Ave. #800
Phoenix, AZ 85004-4427
Desk: 602-417-9386
Mobile: 480-435-6673

[Quoted text hidden]

**DEPARTMENT OF THE INTERIOR
BUREAU OF LAND MANAGEMENT
MINING CLAIMS**

(LIVE) Serial Register Page

Run Date/Time: 07/17/2017 09:16 AM

Page 1 of 2

01 05-10-1872;017STAT0091;30USC26,28,34

Total Acres
20.660

Serial Number
AMC355849
Lead File Number
AMC355849

Case Type 384101: LODE CLAIM

Claim Name: CLARIDGE #1

Commodity :

Case Disposition: ACTIVE

Required Maintenance Fee: \$155.00

Name & Address	Int Rel
SANDERS JANE PO BOX 356	THATCHER, AZ 85552-0356 CLAIMANT
CLARIDGE CHRIS PO BOX 235, 16222 W SUNDOWN DR	FORT THOMAS, AZ 85536-0235 CLAIMANT
JACOBSON JOYCE 919 S 5TH AVE	SAFFORD, AZ 85546-2938 CLAIMANT
RHODES MARIE 1236 S 5TH AVE	SAFFORD, AZ 85546-2905 CLAIMANT
CLARIDGE BRENT PO BOX 764	THATCHER, AZ 85552-0764 CLAIMANT

Mer	Twp	Rng	Sec	Quadrant	District/Field Office	County
14	0040S	0290E	008	SW	SAFFORD FO	GREENLEE

Act Date	Code	Action	Action Remarks	Receipt Number
09/04/2001	403	LOCATION DATE		
11/13/2001	395	RECORDATION NOTICE RECD	\$25.00;1	408598
05/08/2017	782	MAINTENANCE FEE PAYMENT	2019;\$155	3832329
04/27/2017	782	MAINTENANCE FEE PAYMENT	2018;\$155	3822236
04/27/2016	782	MAINTENANCE FEE PAYMENT	2017;\$155	3545711
04/16/2015	782	MAINTENANCE FEE PAYMENT	2016;\$155	3275706
04/25/2014	682	MAINTENANCE FEE/\$140	2015;\$140	3018602
04/18/2013	682	MAINTENANCE FEE/\$140	2014;\$140	2777263
04/30/2012	682	MAINTENANCE FEE/\$140	2013;\$140	2559813
06/15/2011	682	MAINTENANCE FEE/\$140	2012	2363262
06/14/2010	682	MAINTENANCE FEE/\$140	2011	2153523
05/07/2009	582	MAINTENANCE FEE/\$125	2010	1917457
07/10/2008	582	MAINTENANCE FEE/\$125	2009	1740366
05/04/2007	582	MAINTENANCE FEE/\$125	2008	1487347
03/21/2006	582	MAINTENANCE FEE/\$125	2007	1251662
07/28/2005	582	MAINTENANCE FEE/\$125	2006	1118492
06/10/2004	482	MAINTENANCE FEE/\$100	2005	889956
06/19/2003	482	MAINTENANCE FEE/\$100	2004	699718
06/24/2002	482	MAINTENANCE FEE/\$100	2003	513885
11/14/2001	484	LOCATION YEAR / MAINTENANCE	2002	408598
07/07/2017	379	REFUND AUTHORIZED	\$775;DUP 2018 MFEE	3843428
06/21/2017	170	ADDRESS CHANGE FILED	MARIE R;JANE S;BRENTC	
06/09/2017	393	DECISION/NOTICE ISSUED	MULTIPLE PMT-2018 M/F	
08/04/2014	499	CURABLE MAINTENANCE FEE	2015;\$15	3093416
08/05/2009	399	CURABLE \$15 MAINT FEE	2010	1974641
07/19/2004	391	CURABLE \$25 MAINT FEE	2005	911836
11/15/2001	669	LAND STATUS CHECKED		
11/14/2001	501	ACCT ADV IN LEAD FILE	AMC355849;	
10/09/2001	404	COUNTY RECORDATION	200101000	

**NO WARRANTY IS MADE BY BLM
FOR USE OF THE DATA FOR
PURPOSES NOT INTENDED BY BLM**

DEPARTMENT OF THE INTERIOR
BUREAU OF LAND MANAGEMENT
MINING CLAIMS

Run Date/Time: 07/17/2017 09:16 AM

(LIVE) Serial Register Page

Page 2 of 2

Line Nr Remarks

0001 MULTIPLE PMT-2018 M/F FROM LARRY FLUET, R#3843428;
0002 6/21/17 INFO FOR NEW ADDRESSES REC'D FROM CHRIS C.
0003 AUTHORIZED REFUND OF \$775 {R#3843428} ON 7/7/2017.PB

NO WARRANTY IS MADE BY BLM
FOR USE OF THE DATA FOR
PURPOSES NOT INTENDED BY BLM



Brown, Pauline <paulinebrown@blm.gov>

Claridge 1-5, 355840-355853

5 messages

chris <chrisclaridge1@msn.com>

Thu, Jun 8, 2017 at 1:11 PM

To: "paulinebrown@blm.gov" <paulinebrown@blm.gov>

Dear Pauline,

Here is the information you requested for Larry Fluet.

Mr. Larry Fluet

E 3835 Beckon Ridge Rd.

Coeur d'Alene, ID 83814

Home (208) 699-1910

Cell (208) 771-2221

Email: lfluet@reagan.com

Thank you so much for the phone call and information and copying me on the letter you send to him. I appreciate your help.

Best regards,

Chris Claridge

Sent from [Mail](#) for Windows 10

Brown, Pauline <paulinebrown@blm.gov>

Thu, Jun 8, 2017 at 3:48 PM

To: chris <chrisclaridge1@msn.com>

Thank you Sir,

I spoke to Joyce and she will be receiving the letter once it is finalized. I will cc you a copy, it will be sent to your Sundown Dr address in Fort Thomas, AZ.

Regards,

[Quoted text hidden]

--

PAULINE BROWN

LAND LAW EXAMINER

BUREAU OF LAND MANAGEMENT

ARIZONA STATE OFFICE

ONE NORTH CENTRAL AVE, STE 800

PHOENIX, AZ 85004-4427

OFFICE: (602) 417-9360

FAX: (602) 417-9490

paulinebrown@blm.govwww.blm.gov/az<https://www.facebook.com/BLMArizona>

Brown, Pauline <paulinebrown@blm.gov>

Fri, Jun 23, 2017 at 2:30 PM

To: chris <chrisclaridge1@msn.com>

Good afternoon Sir,

For your information, I received your note dated June 19, 2017, concerning AMC355849 through AMC355853. I noticed that you listed a different address for three of the mining claimants {Marie, Jane and Brent}. Our recent mailing to MRhodes was returned as 'Unclaimed' and the mailing sent to JSanders was returned as 'No Such Number'. Today I updated the address for Marie Rhodes, Jane Sanders, and Brent Claridge.

I also found in our customer database two additional address listings for a Brent Claridge. I need to know if these two address ever did belong to your brother Brent. Will you ask Brent to send me an email message to certify his address? If he no longer utilizes the two additional addresses, I will have to get them removed. However if the two address belong to a different Brent Claridge then I will not need to consolidate the addresses. Here is the two additional addresses:

1. PO BOX 235, FORT THOMAS, AZ 85536-0235
2. PO BOX 27, FORT THOMAS, AZ 85536-0027

Thank you,

PAULINE BROWN
LAND LAW EXAMINER
BUREAU OF LAND MANAGEMENT
ARIZONA STATE OFFICE
ONE NORTH CENTRAL AVE, STE 800
PHOENIX, AZ 85004-4427
OFFICE: (602) 417-9360
FAX: (602) 417-9490
paulinebrown@blm.gov
www.blm.gov/az
<https://www.facebook.com/BLMArizona>

chris <chrisclaridge1@msn.com>
To: "Brown, Pauline" <paulinebrown@blm.gov>

Mon, Jun 26, 2017 at 2:44 PM

Dear Pauline,

To clear up the confusion on the addresses for Brent Claridge, please note the following.

Brent Claridge has never resided at PO Box 235, Ft. Thomas, AZ 85536-0235 (That is Chris Claridge's address for the last 40 years.)

Brent Claridge did reside in Ft. Thomas for a short time over 30 years ago and his address was PO Box 27. He does not live there now nor does he use that address.

The correct address for Brent Claridge is PO Box 764, Thatcher, AZ 85552. Brent is traveling and can't email you so I hope this will help. So sorry for the confusion!

Regards,

Chris Claridge

Sent from Mail for Windows 10

From: Brown, Pauline
Sent: Friday, June 23, 2017 2:31 PM

6/27/2017

DEPARTMENT OF THE INTERIOR Mail - Claridge 1-5, 355840-355853

To: [chris](#)

Subject: Re: Claridge 1-5, 355840-355853

[Quoted text hidden]

Brown, Pauline <paulinebrown@blm.gov>
To: [chris](#) <chrisclaridge1@msn.com>

Tue, Jun 27, 2017 at 9:02 AM

Thank you Chris, I was out of the office yesterday; I will make the necessary updates today and place a copy of this email message into the case file as well.

Regards,

[Quoted text hidden]

--

PAULINE BROWN

LAND LAW EXAMINER

BUREAU OF LAND MANAGEMENT

ARIZONA STATE OFFICE

ONE NORTH CENTRAL AVE, STE 800

PHOENIX, AZ 85004-4427

OFFICE: (602) 417-9360

FAX: (602) 417-9490

paulinebrown@blm.gov

www.blm.gov/az

<https://www.facebook.com/BLMArizona>

List of Proprietors
CLARIDGE BRENT[2124389], PO BOX 764, , THATCHER, AZ, 855520764, P, MATCHED

final Address
ENTERED JUL 28 2017
FB

Select Cancel

List of Proprietors

CLARIDGE BRENT[14278], PO BOX 235, , FORT THOMAS, AZ, 855360235, P, MATCHED
CLARIDGE BRENT[14279], PO BOX 27, , FORT THOMAS, AZ, 855360027, P, MATCHED
CLARIDGE BRENT[2124389], PO BOX 764, , THATCHER, AZ, 855520764, P, MATCHED

KEEP

Need to Consolidate both addresses

*per Email message received from Chris Claridge
on 6/26/2017. (see attached)
PB*

Select Cancel

EMILED: 10/ 10 2017

Customer Name Update Screen

System ID:MC

Name:	<input type="text" value="CLARIDGE BRENT"/>	<input type="button" value="Lookup"/>	<input type="text" value="CLARIDGE BRENT"/>
Proprietor #:	<input type="text" value="14279"/>	Renumber To:	<input type="text" value="2124389"/>
Category:	<input type="text" value="P - PRIVATE"/> ▼		P - PRIVATE
Address:	<input type="text" value="PO BOX 27"/>		PO BOX 764
	<input type="text"/>		
City:	<input type="text" value="FORT THOMAS"/>		THATCHER
State:	<input type="text" value="AZ"/> <input type="button" value="Lookup"/>		AZ
Zip:	<input type="text" value="855360027"/>		855520764
	<input type="checkbox"/> UNDELIVERABLE		
	<input type="checkbox"/> No Annual Reminders		
Email:	<input type="text"/>		
Phone:	<input type="text"/>		

Consolidate Address
AS
ENTERED JUL 28 2017

<input type="button" value="Save"/>	<input type="button" value="Save/Override DataFlux"/>
<input type="button" value="Delete"/>	<input type="button" value="Renumber"/>

Customer Proprietor Number Changed From 14279 TO 2124389-
 View Renumber Report

Customer Name Update Screen

System ID:MC

Name:	<input type="text" value="CLARIDGE BRENT"/>	<input type="button" value="Lookup"/>	<input type="text" value="CLARIDGE BRENT"/>
Proprietor #:	<input type="text" value="14278"/>	Renumber To:	<input type="text" value="2124389"/>
Category:	<input type="text" value="P - PRIVATE"/> ▼		P - PRIVATE
Address:	<input type="text" value="PO BOX 235"/>		PO BOX 764
	<input type="text"/>		
City:	<input type="text" value="FORT THOMAS"/>		THATCHER
State:	<input type="text" value="AZ"/> <input type="button" value="Lookup"/>		AZ
Zip:	<input type="text" value="855360235"/>		855520764
	<input type="checkbox"/> UNDELIVERABLE		
	<input type="checkbox"/> No Annual Reminders		
Email:	<input type="text"/>		
Phone:	<input type="text"/>		

Consolidate Address
ENTERED JUL 28 2017
PS

<input type="button" value="Save"/>	<input type="button" value="Save/Override DataFlux"/>
<input type="button" value="Delete"/>	<input type="button" value="Renumber"/>

Customer Proprietor Number Changed From 14278 TO 2124389-
View Renumber Report

ENTERED JUL 28 2017



Brown, Pauline <paulinebrown@blm.gov>

Claridge 1-5, 355840-355853

Brown, Pauline <paulinebrown@blm.gov>
To: chris <chrisclaridge1@msn.com>

Fri, Jun 23, 2017 at 2:30 PM

Good afternoon Sir,

For your information, I received your note dated June 19, 2017, concerning AMC355849 through AMC355853. I noticed that you listed a different address for three of the mining claimants (Marie, Jane and Brent). Our recent mailing to MRhodes was returned as 'Unclaimed' and the mailing sent to JSanders was returned as 'No Such Number'. Today I updated the address for Marie Rhodes, Jane Sanders, and Brent Claridge.

I also found in our customer database two additional address listings for a Brent Claridge. I need to know if these two address ever did belong to your brother Brent. Will you ask Brent to send me an email message to certify his address? If he no longer utilizes the two additional addresses, I will have to get them removed. However if the two address belong to a different Brent Claridge then I will not need to consolidate the addresses. Here is the two additional addresses:

1. PO BOX 235, FORT THOMAS, AZ 85536-0235
2. PO BOX 27, FORT THOMAS, AZ 85536-0027

Thank you,

PAULINE BROWN
LAND LAW EXAMINER
BUREAU OF LAND MANAGEMENT
ARIZONA STATE OFFICE
ONE NORTH CENTRAL AVE, STE 800
PHOENIX, AZ 85004-4427
OFFICE: (602) 417-9360
FAX: (602) 417-9490
paulinebrown@blm.gov
www.blm.gov/az
<https://www.facebook.com/BLMArizona>

List of Proprietors
CLARIDGE BRENT[14278], PO BOX 235, , FORT THOMAS, AZ, 855360235, P, MATCHED
CLARIDGE BRENT[14279], PO BOX 27, , FORT THOMAS, AZ, 855360027, P, MATCHED
CLARIDGE BRENT[2124389], 1192 S REAY LN, , THATCHER, AZ, 855524313, P, MATCHED

Select

Cancel

**DEPARTMENT OF THE INTERIOR
BUREAU OF LAND MANAGEMENT
MINING CLAIMS**

Run Date/Time: 06/23/2017 02:58 PM

(LIVE) Serial Register Page

Page 1 of 1

01 05-10-1872;017STAT0091;30USC26,28,34

**Total Acres
20.660**

**Serial Number
AMC355849**

Case Type 384101: LODE CLAIM

Claim Name: CLARIDGE #1

**Lead File Number
AMC355849**

Commodity :

*After Updating Addresses.
PB*

Case Disposition: ACTIVE

Required Maintenance Fee: \$155.00

Name & Address	Int Rel
• SANDERS JANE CLARIDGE CHRIS JACOBSON JOYCE	CLAIMANT CLAIMANT CLAIMANT
• RHODES MARIE CLARIDGE BRENT	CLAIMANT CLAIMANT
• PO BOX 356 PO BOX 235, 16222 W SUNDOWN DR 919 S 5TH AVE	THATCHER, AZ 85552-0356 FORT THOMAS, AZ 85536-0235 SAFFORD, AZ 85546-2938
• 1236 S 5TH AVE PO BOX 764	SAFFORD, AZ 85546-2905 THATCHER, AZ 85552-0764

Mer	Twp	Rng	Sec	Quadrant	District/Field Office	County
14	0040S	0290E	008	SW	SAFFORD FO	GREENLEE

Act Date	Code	Action	Action Remarks	Receipt Number
09/04/2001	403	LOCATION DATE		
11/13/2001	395	RECORDATION NOTICE RECD	\$25.00;1	408598
05/08/2017	782	MAINTENANCE FEE PAYMENT	2019;\$155	3832329
04/27/2017	782	MAINTENANCE FEE PAYMENT	2018;\$155	3822236
04/27/2016	782	MAINTENANCE FEE PAYMENT	2017;\$155	3545711
04/16/2015	782	MAINTENANCE FEE PAYMENT	2016;\$155	3275706
04/25/2014	682	MAINTENANCE FEE/\$140	2015;\$140	3018602
04/18/2013	682	MAINTENANCE FEE/\$140	2014;\$140	2777263
04/30/2012	682	MAINTENANCE FEE/\$140	2013;\$140	2559813
06/15/2011	682	MAINTENANCE FEE/\$140	2012	2363262
06/14/2010	682	MAINTENANCE FEE/\$140	2011	2153523
05/07/2009	582	MAINTENANCE FEE/\$125	2010	1917457
07/10/2008	582	MAINTENANCE FEE/\$125	2009	1740366
05/04/2007	582	MAINTENANCE FEE/\$125	2008	1487347
03/21/2006	582	MAINTENANCE FEE/\$125	2007	1251662
07/28/2005	582	MAINTENANCE FEE/\$125	2006	1118492
06/10/2004	482	MAINTENANCE FEE/\$100	2005	889956
06/19/2003	482	MAINTENANCE FEE/\$100	2004	699718
06/24/2002	482	MAINTENANCE FEE/\$100	2003	513885
11/14/2001	484	LOCATION YEAR / MAINTENANCE	2002	408598
06/21/2017	170	ADDRESS CHANGE FILED	MARIE R;JANE S;BRENTC	
06/09/2017	393	DECISION/NOTICE ISSUED	MULTIPLE PMT-2018 M/F	
05/22/2017	392	MONIES RECEIVED	\$775.00;1	3843428
08/04/2014	499	CURABLE MAINTENANCE FEE	2015;\$15	3093416
08/05/2009	399	CURABLE \$15 MAINT FEE	2010	1974641
07/19/2004	391	CURABLE \$25 MAINT FEE	2005	911836
11/15/2001	669	LAND STATUS CHECKED		
11/14/2001	501	ACCT ADV IN LEAD FILE	AMC355849;	
10/09/2001	404	COUNTY RECORDATION	200101000	

**NO WARRANTY IS MADE BY BLM
FOR USE OF THE DATA FOR
PURPOSES NOT INTENDED BY BLM**

DEPARTMENT OF THE INTERIOR
BUREAU OF LAND MANAGEMENT
MINING CLAIMS

Run Date/Time: 06/23/2017 02:58 PM

(LIVE) Serial Register Page

Page 2 of 2

Line Nr Remarks

0001 MULTIPLE PMT-2018 M/F FROM LARRY FLUET, R#3843428;
0002 6/21/17 INFO FOR NEW ADDRESSES REC'D FROM CHRIS C.

NO WARRANTY IS MADE BY BLM
FOR USE OF THE DATA FOR
PURPOSES NOT INTENDED BY BLM

Mass Add/Delete/Update Action Data

Starting Serial Number Ending Serial Number

	Action Data:
Action Code:	<input type="text" value="170"/> <input type="button" value="Lookup"/>
Action Remark:	MARIE R;JANE S;BREN Action 484 Amounts: <input type="radio"/> \$ <input type="text"/> <input type="radio"/> \$ <input type="text"/>
Action Date:	<input type="text" value="06/21/2017"/>
Receipt Nr:	<input type="text"/>

- [AMC355849] - - 170 - MARIE R;JANE S;BRENTC
- [AMC355850] - - 170 - MARIE R;JANE S;BRENTC
- [AMC355851] - - 170 - MARIE R;JANE S;BRENTC
- [AMC355852] - - 170 - MARIE R;JANE S;BRENTC
- [AMC355853] - - 170 - MARIE R;JANE S;BRENTC

=====
Total Amount Processed : \$0.00

	Update Action Data:
Action Code:	<input type="text"/> <input type="button" value="Lookup"/>
Action Remark:	<input type="text"/>
Action Date:	<input type="text"/>
Receipt Nr:	<input type="text"/>

Customer Name Update Screen

System ID:MC

Name: SANDERS JANE

Lookup

Proprietor #: 2124388

Renumber To:

Category: P - PRIVATE

Address: PO BOX 356

ADDRESS UPDATED
ENTERED JUN 23 2017

*Per letter received from Brother
Chris Claridge on 6/21/17.
PB*

City: THATCHER

State: AZ

Lookup

Zip: 855520356

UNDELIVERABLE

No Annual Reminders

Email:

Phone:

Save

Save/Override DataFlux

Delete

Renumber

Customer details successfully saved for Customer Id 2124388

List of Proprietors
SANDERS JANE[2124388], 4494 E US HIGHWAY 70, , SAFFORD, AZ, 855469144, P, MATCHED
↑ PREVIOUS ADDRESS

Select Cancel

Customer Name Update Screen

System ID:MC

Name: RHODES MARIE

Proprietor #: 2124390 Renumber To:

Category: P - PRIVATE

Address: 1236 S 5TH AVE

City: SAFFORD

State: AZ

Zip: 855462905

- UNDELIVERABLE
- No Annual Reminders

Email:

Phone:

ADDRESS UPDATED
ENTERED JUN 23 2017
per letter received from Brother
Chris Claridge on 6/21/2017.
PC

Customer details successfully saved for Customer Id 2124390

List of Proprietors
RHODES MARIE[2124390], 3508 E US HIGHWAY 70, , SAFFORD, AZ, 855468930, P, MATCHED <i>↑ PREVIOUS ADDRESS</i>

Select Cancel

Customer Name Update Screen

System ID:MC

Name: CLARIDGE BRENT

Lookup

Proprietor #: 2124389

Renumber To:

Category: P - PRIVATE

Address: PO BOX 764

City: THATCHER

State: AZ

Lookup

Zip: 855520764

UNDELIVERABLE

No Annual Reminders

Email:

Phone:

Address Updated
ENTERED JUN 23 2017

*per letter from Chris Claridge (BROTHER)
Recd on 6/21/2017 - PB*

Save

Save/Override DataFlux

Delete

Renumber

Customer details successfully saved for Customer Id 2124389

Customer Name Update Screen

System ID:MC

Name: CLARIDGE BRENT

Proprietor #: 2124389

Renumber To:

Category: P - PRIVATE

Address: 1192 S REAY LN

PREVIOUS Address

City: THATCHER

State: AZ

Zip: 855524313

- UNDELIVERABLE
- No Annual Reminders

Email:

Phone:

**DEPARTMENT OF THE INTERIOR
BUREAU OF LAND MANAGEMENT
MINING CLAIMS**

Run Date/Time: 06/23/2017 12:57 PM

(LIVE) Serial Register Page

Page 1 of 1

01 05-10-1872;017STAT0091;30USC26,28,34

Total Acres
20.660

Serial Number
AMC355849

Case Type 384101: LODE CLAIM

Claim Name: CLARIDGE #1

Lead File Number
AMC355849

Commodity :

Case Disposition: ACTIVE

Required Maintenance Fee: \$155.00

*Before Addresses
updated.*

Name & Address	Int Rel
JACOBSON JOYCE 919 S 5TH AVE	CLAIMANT SAFFORD, AZ 85546-2938
SANDERS JANE 4494 E US HIGHWAY 70	CLAIMANT SAFFORD, AZ 85546-9144
RHODES MARIE 3508 E US HIGHWAY 70	CLAIMANT SAFFORD, AZ 85546-8930
CLARIDGE BRENT 1192 S REAY LN	CLAIMANT THATCHER, AZ 85552-4313
CLARIDGE CHRIS PO BOX 235, 16222 W SUNDOWN DR	CLAIMANT FORT THOMAS, AZ 85536-0235

Mer Twp	Rng	Sec	Quadrant	District/Field Office	County
14	0040S	0290E	008 SW	SAFFORD FO	GREENLEE

Act Date	Code	Action	Action Remarks	Receipt Number
09/04/2001	403	LOCATION DATE		
11/13/2001	395	RECORDATION NOTICE RECD	\$25.00;1	408598
05/08/2017	782	MAINTENANCE FEE PAYMENT	2019;\$155	3832329
04/27/2017	782	MAINTENANCE FEE PAYMENT	2018;\$155	3822236
04/27/2016	782	MAINTENANCE FEE PAYMENT	2017;\$155	3545711
04/16/2015	782	MAINTENANCE FEE PAYMENT	2016;\$155	3275706
04/25/2014	682	MAINTENANCE FEE/\$140	2015;\$140	3018602
04/18/2013	682	MAINTENANCE FEE/\$140	2014;\$140	2777263
04/30/2012	682	MAINTENANCE FEE/\$140	2013;\$140	2559813
06/15/2011	682	MAINTENANCE FEE/\$140	2012	2363262
06/14/2010	682	MAINTENANCE FEE/\$140	2011	2153523
05/07/2009	582	MAINTENANCE FEE/\$125	2010	1917457
07/10/2008	582	MAINTENANCE FEE/\$125	2009	1740366
05/04/2007	582	MAINTENANCE FEE/\$125	2008	1487347
03/21/2006	582	MAINTENANCE FEE/\$125	2007	1251662
07/28/2005	582	MAINTENANCE FEE/\$125	2006	1118492
06/10/2004	482	MAINTENANCE FEE/\$100	2005	889956
06/19/2003	482	MAINTENANCE FEE/\$100	2004	699718
06/24/2002	482	MAINTENANCE FEE/\$100	2003	513885
11/14/2001	484	LOCATION YEAR / MAINTENANCE	2002	408598
06/09/2017	393	DECISION/NOTICE ISSUED	MULTIPLE PMT-2018 M/F	
05/22/2017	392	MONIES RECEIVED	\$775.00;1	3843428
08/04/2014	499	CURABLE MAINTENANCE FEE	2015;\$15	3093416
08/05/2009	399	CURABLE \$15 MAINT FEE	2010	1974641
07/19/2004	391	CURABLE \$25 MAINT FEE	2005	911836
11/15/2001	669	LAND STATUS CHECKED		
11/14/2001	501	ACCT ADV IN LEAD FILE	AMC355849;	
10/09/2001	404	COUNTY RECORDATION	200101000	

**NO WARRANTY IS MADE BY BLM
FOR USE OF THE DATA FOR
PURPOSES NOT INTENDED BY BLM**

DEPARTMENT OF THE INTERIOR
BUREAU OF LAND MANAGEMENT
MINING CLAIMS

Run Date/Time: 06/23/2017 12:57 PM

(LIVE) Serial Register Page

Page 2 of 2

Line Nr Remarks

0001 MULTIPLE PMT-2018 M/F FROM LARRY FLUET, R#3843428;

NO WARRANTY IS MADE BY BLM
FOR USE OF THE DATA FOR
PURPOSES NOT INTENDED BY BLM

June 19, 2017

Mr. Chris L. Claridge
P.O. Box 235
Fort Thomas, Arizona 85536

Mr. Lucas Lucero
Deputy State Director
Lands, Minerals and Energy Division
One North Central Avenue, Suite 800
Phoenix, Arizona 85004-4427

RE: 3800 (AZ-920) PB AMC355849

Dear Mr. Lucero,

Thank you for your inquiry into the multiple checks on the mining claims Claridge #1 through Claridge #5, AMC #'s 355849 through 355853.

These claims are in the process of being sold to Mr. Larry Fluet, however, he does not receive a quit claim deed to them until they are paid in full. Therefore, the Claridge family, as mining claimants until 2019, has paid the maintenance payments for the years 2018 and 2019, principally for our peace of mind that the payments are taken care of while the claims are still in our possession. Thank you for applying the payments to those two years.

Following is a list of the Claridge family's current addresses:

Mrs. Joyce Jacobson
919 5th Avenue ✓ in LR-2000
Safford, Arizona 85546

Mr. Chris Claridge
P.O. Box 235 ✓ in LR-2000
Fort Thomas, Arizona 85536

Mrs. Marie Rhodes - update
1236 5th Avenue 6/23/17
Safford, Arizona 85546

Mr. Brent Claridge - update 6/23/17
P.O. Box 764 PB
Thatcher, Arizona 85552

Mrs. Jane Sanders - update
P.O. Box 356 6/23/17
Thatcher, Arizona 85552

Thank you for your attention to this matter.

Best Regards,
Chris Claridge

 COPY

RECEIVED
BLM A7 OFFICE
2017 JUN 21 P 2:48
PHOENIX, ARIZONA

Mr. Chris Claridge
P.O. Box 235
St Thomas, AZ 85536

PHOENIX AZ 852

19 JUN 2017 PM 3 1



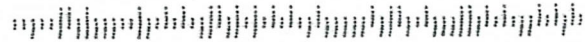
PHOENIX, ARIZONA

2017 JUN 21 P 2:48

RECEIVED
BLM AZ STATE OFFICE

Mr. Lucas Lucero
Deputy State Director
Lands, Minerals and Energy Division
One North Central Avenue, Suite 800
Phoenix, Arizona 85004-4427

8500494427 0041



COPI

**DEPARTMENT OF THE INTERIOR
BUREAU OF LAND MANAGEMENT
MINING CLAIMS**

(LIVE) Serial Register Page

Run Date/Time: 06/12/2017 09:55 AM

Page 1 of 2

01 05-10-1872;017STAT0091;30USC26,28,34

Case Type 384101: LODE CLAIM

Claim Name: CLARIDGE #1

Commodity :

Case Disposition: ACTIVE

Required Maintenance Fee: \$155.00

**Total Acres
20.660**

**Serial Number
AMC355849
Lead File Number
AMC355849**

Name & Address			Int Rel
JACOBSON JOYCE ✓	919 S 5TH AVE ✓	SAFFORD, AZ 85546-2938	CLAIMANT
SANDERS JANE	4494 E US HIGHWAY 70	SAFFORD, AZ 85546-9144	CLAIMANT
RHODES MARIE	3508 E US HIGHWAY 70	SAFFORD, AZ 85546-8930	CLAIMANT
CLARIDGE BRENT	1192 S REAY LN	THATCHER, AZ 85552-4313	CLAIMANT
CLARIDGE CHRIS ✓	PO BOX 235, 16222 W SUNDOWN DR	FORT THOMAS, AZ 85536-0235	CLAIMANT

Mer Twp	Rng	Sec	Quadrant	District/Field Office	County
14	0040S	0290E	008	SW	SAFFORD FO GREENLEE

Act Date	Code	Action	Action Remarks	Receipt Number
09/04/2001	403	LOCATION DATE		
11/13/2001	395	RECORDATION NOTICE RECD	\$25.00;1	408598
05/08/2017	782	MAINTENANCE FEE PAYMENT	2019;\$155	3832329
04/27/2017	782	MAINTENANCE FEE PAYMENT	2018;\$155	3822236
04/27/2016	782	MAINTENANCE FEE PAYMENT	2017;\$155	3545711
04/16/2015	782	MAINTENANCE FEE PAYMENT	2016;\$155	3275706
04/25/2014	682	MAINTENANCE FEE/\$140	2015;\$140	3018602
04/18/2013	682	MAINTENANCE FEE/\$140	2014;\$140	2777263
04/30/2012	682	MAINTENANCE FEE/\$140	2013;\$140	2559813
06/15/2011	682	MAINTENANCE FEE/\$140	2012	2363262
06/14/2010	682	MAINTENANCE FEE/\$140	2011	2153523
05/07/2009	582	MAINTENANCE FEE/\$125	2010	1917457
07/10/2008	582	MAINTENANCE FEE/\$125	2009	1740366
05/04/2007	582	MAINTENANCE FEE/\$125	2008	1487347
03/21/2006	582	MAINTENANCE FEE/\$125	2007	1251662
07/28/2005	582	MAINTENANCE FEE/\$125	2006	1118492
06/10/2004	482	MAINTENANCE FEE/\$100	2005	889956
06/19/2003	482	MAINTENANCE FEE/\$100	2004	699718
06/24/2002	482	MAINTENANCE FEE/\$100	2003	513885
11/14/2001	484	LOCATION YEAR / MAINTENANCE	2002	408598
06/09/2017	393	DECISION/NOTICE ISSUED	MULTIPLE PMT-2018 M/F	
05/22/2017	392	MONIES RECEIVED	\$775.00;1	3843428
08/04/2014	499	CURABLE MAINTENANCE FEE	2015;\$15	3093416
08/05/2009	399	CURABLE \$15 MAINT FEE	2010	1974641
07/19/2004	391	CURABLE \$25 MAINT FEE	2005	911836
11/15/2001	669	LAND STATUS CHECKED		
11/14/2001	501	ACCT ADV IN LEAD FILE	AMC355849;	
10/09/2001	404	COUNTY RECORDATION	200101000	

*Refund Authorized on
7-7-17 ps
- Must BE
REFUNDED.
By 7/3/17*

**NO WARRANTY IS MADE BY BLM
FOR USE OF THE DATA FOR
PURPOSES NOT INTENDED BY BLM**

DEPARTMENT OF THE INTERIOR
BUREAU OF LAND MANAGEMENT
MINING CLAIMS

Run Date/Time: 06/12/2017 09:55 AM

(LIVE) Serial Register Page

Page 2 of 2

Line Nr Remarks

0001 MULTIPLE PMT-2018 M/F FROM LARRY FLUET, R#3843428;

**NO WARRANTY IS MADE BY BLM
FOR USE OF THE DATA FOR
PURPOSES NOT INTENDED BY BLM**

U.S. DEPARTMENT OF THE INTERIOR
BUREAU OF LAND MANAGEMENT



Mining Claims

Last modified: 06/12/2017 10:54:41

Status: **ACTIVE** Last Assmt Yr: **2019**

Serial Number
AMC355849

[View](#) [Void](#) [Delete](#) [Copy](#)

[Serial Register Page](#)

Case Header Details

Case Type	Claim Name	Commodity	Lead File Nr	Case Acres	Curr Mnt Fee	Military Waiver	Leave Military	Military Expiration
384101	CLARIDGE #1		AMC355849	20.660	\$155.00			

[Update Header Details](#)

Owner Details

Search Criteria: Search Column: [Search](#)

Proprietor Name(LFI)	Int Rel	Address	Address2	City	State	Zip
CLARIDGE CHRIS	58	PO BOX 235	16222 W SUNDOWN DR	FORT THOMAS	AZ	855360235
SANDERS JANE	58	4494 E US HIGHWAY 70		SAFFORD	AZ	855469144
CLARIDGE BRENT	58	1192 S REAY LN		THATCHER	AZ	855524313
RHODES MARIE	58	3508 E US HIGHWAY 70		SAFFORD	AZ	855468930
JACOBSON JOYCE	58	919 S 5TH AVE		SAFFORD	AZ	855462938

[Update Customer Details](#) # Customers: 5 [Update Multiple Cases](#)

Land Description Details

Meridian: Township: Range: Section: Search Column: [Search](#)

Meridian	Twp	Range	Sec	NE	NW	SE	Geo St	County	Office	SMA
14	0040S	0290E	008			X	AZ	GREENLEE	SAFFORD FO	BUREAU OF LAND MGMT

[Update Location Details](#) # Locations: [Update Multiple Cases](#)

Action Details

Search Criteria: Search Column: [Search](#)

	Date (mm/dd/yyyy)	Code	Action Taken	Action Remarks	Receipt Nr
1	09/04/2001	403	LOCATION DATE		
2	11/13/2001	395	RECORDATION NOTICE RECD	\$25.00;1	408598
3	05/08/2017	782	MAINTENANCE FEE PAYMENT	2019;\$155	3832329
4	06/09/2017	393	DECISION/NOTICE ISSUED	MULTIPLE PMT-2018 M/F	
5	05/22/2017	392	MONIES RECEIVED	\$775.00;1	3843428
6	04/27/2017	782	MAINTENANCE FEE PAYMENT	2018;\$155	3822236
7	04/27/2016	782	MAINTENANCE FEE PAYMENT	2017;\$155	3545711

[Update Action Details](#) # Actions: 28 [Update Multiple Cases](#)

Remarks

Search Criteria: Search Column: [Search](#)

Line #	Remarks
0001	MULTIPLE PMT-2018 M/F FROM LARRY FLUET, R#3843428;

[Update Remarks](#) # Remarks: 1 [Update Multiple Cases](#)

Top of Screen

Mass Add/Delete/Update Action Data

Starting Serial Number Ending Serial Number

355849

355853

	Action Data:	
Action Code:	393	Lookup
Action Remark:	MULTIPLE PMT-2018 M Action 484 Amounts: <input type="radio"/> \$ <input type="text"/> <input type="radio"/> \$ <input type="text"/>	
Action Date:	06/09/2017	
Receipt Nr:	<input type="text"/>	

Add **Delete** **Close**

- [AMC355849] - - 393 - MULTIPLE PMT-2018 M/F
- [AMC355850] - - 393 - MULTIPLE PMT-2018 M/F
- [AMC355851] - - 393 - MULTIPLE PMT-2018 M/F
- [AMC355852] - - 393 - MULTIPLE PMT-2018 M/F
- [AMC355853] - - 393 - MULTIPLE PMT-2018 M/F

=====

Total Amount Processed : \$0.00

	Update Action Data:	
Action Code:	<input type="text"/>	Lookup
Action Remark:	<input type="text"/>	
Action Date:	<input type="text"/>	
Receipt Nr:	<input type="text"/>	

Update



Brown, Pauline <paulinebrown@blm.gov>

Claridge 1-5, 355840-355853

2 messages

chris <chrisclaridge1@msn.com>
To: "paulinebrown@blm.gov" <paulinebrown@blm.gov>

Thu, Jun 8, 2017 at 1:11 PM

Dear Pauline,

Here is the information you requested for Larry Fluet.

Mr. Larry Fluet

E 3835 Beckon Ridge Rd.

Coeur d'Alene, ID 83814

Home (208) 699-1910

Cell (208) 771-2221

Email: lfluet@reagan.com

Thank you so much for the phone call and information and copying me on the letter you send to him. I appreciate your help.

Best regards,

Chris Claridge

Sent from Mail for Windows 10

Brown, Pauline <paulinebrown@blm.gov>
To: chris <chrisclaridge1@msn.com>

Thu, Jun 8, 2017 at 3:48 PM

Thank you Sir,
I spoke to Joyce and she will be receiving the letter once it is finalized. I will cc you a copy, it will be sent to your Sundown Dr address in Fort Thomas, AZ.

Regards,

[Quoted text hidden]

--

PAULINE BROWN
LAND LAW EXAMINER
BUREAU OF LAND MANAGEMENT
ARIZONA STATE OFFICE
ONE NORTH CENTRAL AVE, STE 800
PHOENIX, AZ 85004-4427
OFFICE: (602) 417-9360
FAX: (602) 417-9490
paulinebrown@blm.gov
www.blm.gov/az
<https://www.facebook.com/BLMArizona>

NOTICE!!

These documents have been scanned!

Do not place un-scanned documents beneath this notice!

Do not remove this notice from this file!

GPO Jacket No. 560-102
Print Order 61540
Rise Business Services, LLC
Job=AZ15 6/26/2019



Box Number= AZ15135



Claim Begin-End: AMC355849-AMC355853

6 Location Notices-Amendments and Supporting Documents



AZ15135-12

AMC356454-AMC363464

MINING CLAIM STATUS REPORT

Status Checked By	_____
MTP Checked By	_____
GEO Checked By	_____
Preadjudication By	_____
Final Adjudication By	AB 7/19/02

LEAD SERIAL NO AMC 355849 THROUGH AMC 355853

_____	LODE	@ \$25 = \$ _____	Location Fee
<u>5</u>	PLACER	@ \$10 = \$ _____	Service Fee curable defect
_____	MILL SITE	@ \$100 = \$ _____	Claim Maintenance Fee
_____	TUNNEL SITE	\$ _____	TOTAL FEES
_____	ASSOCIATION	\$ _____	Copy Fees
_____	PLACER	\$ _____	Overage <input type="checkbox"/> Shortage <input type="checkbox"/>
		\$ <u>676.30</u>	TOTAL RECEIVED

OVER THE-COUNTER: MAIL: Timely Filed: YES NO

LEGAL DESCRIPTION:

T <u>45</u>	R <u>29E</u>	S <u>7,8,18</u>	T _____	R _____	S _____
T _____	R _____	S _____	T _____	R _____	S _____
T _____	R _____	S _____	T _____	R _____	S _____
T _____	R _____	S _____	T _____	R _____	S _____

GENERAL JURISDICTION: BLM or NATIONAL FOREST _____
Name

SPLIT ESTATE LAND SX PX SRHE OTHER _____
Specify

WILDERNESS AREA (WA): _____
Specify

CLAIMS SUBJECT TO PL 359: YES NO

PROPER NOTICE FILED IF LOCATING ON SRHE: YES NO

COMMENTS: _____

STATUS: PARTIALLY VOID VOID

PRIVATE MINERALS WITHDRAWN OTHER

COMMENTS: _____

NOTICE OF MINING CLAIM LOCATION

RECEIVED
BUREAU OF
LAND MANAGEMENT
2001 NOV 13 A 9:45
ARIZONA
STATE OFFICE
PHOENIX, ARIZONA

1. TYPE OF NOTICE: Location Amendment Relocation
2. TYPE OF CLAIM OR SITE: Placer Lode Millsite Tunnel site
3. The name, address and telephone number of the name(s) to be considered owner(s) is:
PLEASE PRINT (show additional owners on attached sheet)
Name: Chris L. Claridge
Address: 16222 W. Sundown Drive
City/State/Zip Code: Ft. Thomas, AZ 85536-0235
Telephone Number (include area code): (928) 485-2085
4. The name of the claim: Claridge #1
5. The date of location is: September 4, 2001
6. The claim is 1,500 feet long and 300 feet wide. The distance from the location monument to each end of the claim is 500 feet in a Northeasterly direction and 1000 feet in a Southwesterly direction.
7. The _____ corner of the claim is See attachment
from a survey monument or permanent natural object described as _____
8. The general course of the claim is from the north east to the Southwest
9. The location of the claim is in Section(s) 8, Quarter Section(s) _____, Township(s) 4 South, Range(s) 29 East, Gila and Salt River Meridian, Greenlee County, State of Arizona.
10. Is the claim filed under Public Law 359? yes no
11. Monument types are piles of stones

AMC 355849

Date 9-4-01 Signature Chris L. Claridge Locator Agent Only

CLAIM NAME Clarid #1

Additional Owners:

Name: Joyce Jacobson
Address: 4494 E. Highway 70
City/State/Zip Code: Safford, AZ 85546
Telephone Number (area code): (928) 428-9455

Name: Marie Rhodes
Address: 3508 E. Highway 70
City/State/Zip Code: Safford, AZ 85546
Telephone Number (area code): (928) 428-1990

Name: Brent Claridge
Address: 1192 S. Reay Lane
City/State/Zip Code: Thatcher, AZ 85552
Telephone Number (area code): (928) 348-7689

Name: Jane Sanders
Address: 4494 E. Highway 70
City/State/Zip Code: Safford, AZ 85546
Telephone Number (area code): (928) 428-9455

Name: _____
Address: _____
City/State/Zip Code: _____
Telephone Number (area code): _____

Name: _____
Address: _____
City/State/Zip Code: _____
Telephone Number (area code): _____

Name: _____
Address: _____
City/State/Zip Code: _____
Telephone Number (area code): _____

RECEIVED
BUREAU OF
LAND MANAGEMENT
2001 NOV 13 A 9:45
ARIZONA
STATE OFFICE
PHOENIX ARIZONA

AMC 355849

RECEIVED
BUREAU OF
LAND MANAGEMENT

2001 NOV 13 A 9:45

Township 4 South, Range 29 East, G&SR Meridian

ARIZONA
STATE OFFICE
PHOENIX, ARIZONA



BIANES CLAIMS



CLARIDGE CLAIMS

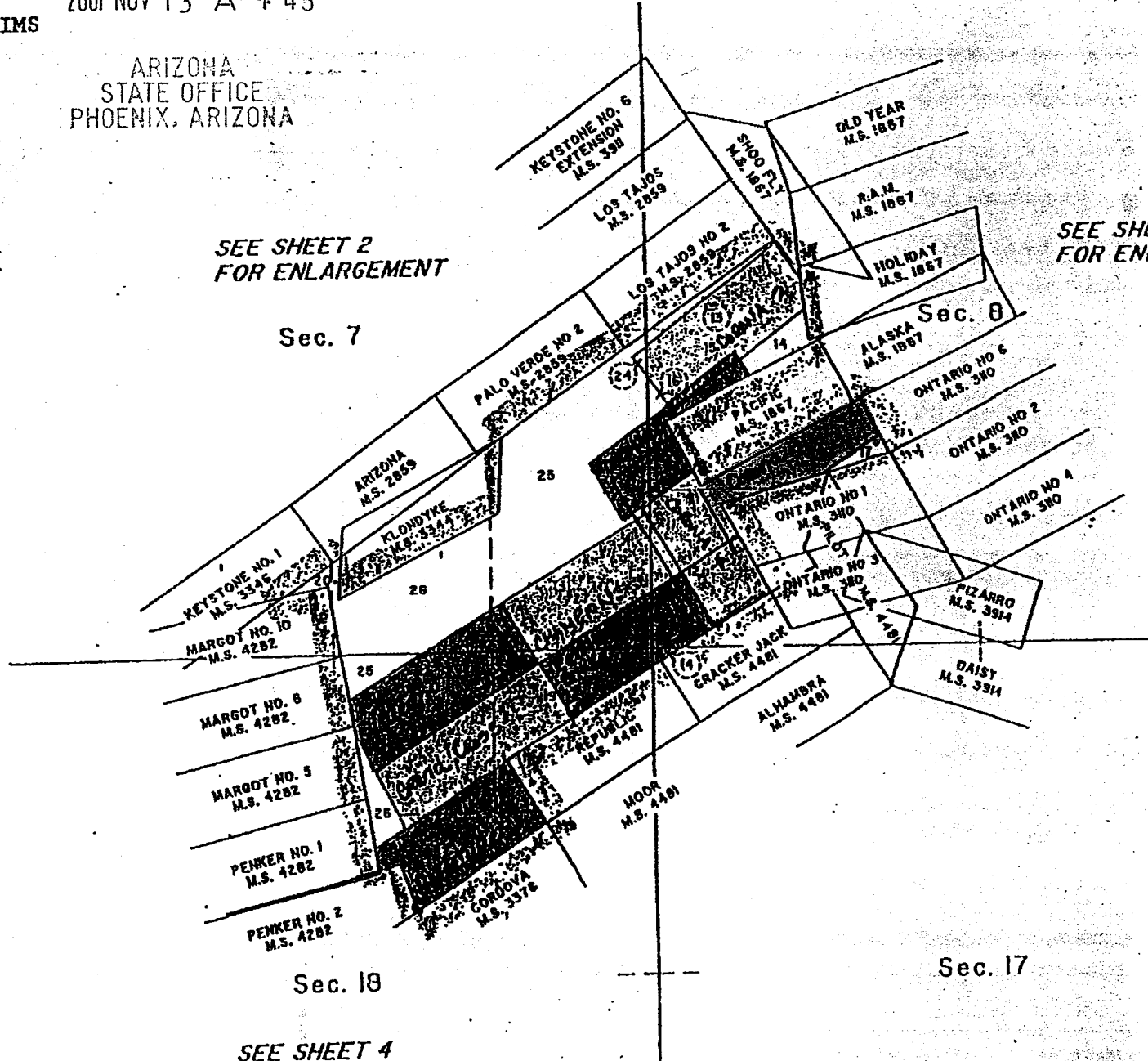
This map is based upon the BLM
Dependent Resurvey dated April
15th, 1996.

SEE SHEET 2
FOR ENLARGEMENT

Sec. 7

SEE SHE
FOR ENL

Exhibit D



Sec. 18

Sec. 17

SEE SHEET 4

RECEIVED
BUREAU OF
LAND MANAGEMENT
2001 NOV 13 AM 9:15
ARIZONA
STATE OFFICE
PHOENIX

The length of this claim is 1500 feet, and I claim 500 feet in a North easterly direction, and 1000 feet in a S. Westerly direction from the center of the discovery shaft, at which this notice is posted, lengthwise of the claim, together with 300 feet width of surface grounds, on each side of the center of said claim. The general course of the deposit and premises is from the North east to the South west.

The claim is situated and located in the Copper Mtn. Mining District, in Graham County, in the Territory of Arizona, about 2 1/2 miles in a North westerly direction from the town of Morenci on the Summit of W. American hill South slope of Coronado Mtn.

The surface boundaries of the claim are marked upon the ground as follows: Beginning at Monument of stones at a point in a North Easterly direction 500 feet from the discovery shaft (at which this notice is posted), being in the center of the N. East end of said claim; thence North west 300 feet to a Monument, being the North east corner of said claim; thence South west 1500 feet to a Monument, being at the North west corner of said claim; thence South East 300 feet to a Monument, being at the center of the S.W. end of said claim; thence South east 300 feet to a Monument, being at the South west corner of said claim; thence North east 1500 feet to a Monument at the S.E. corner of said claim; thence North west 300 feet to the place of beginning.

THIS PAGE WILL NOT
PHOTO OR REPRODUCE

AMC 355849

NOTICE OF MINING CLAIM LOCATION

RECEIVED
BUREAU OF
LAND MANAGEMENT
2001 NOV 13 A 9:45
ARIZONA
STATE OFFICE
PHOENIX, ARIZONA

- 1. TYPE OF NOTICE: Location Amendment Relocation
- 2. TYPE OF CLAIM OR SITE: Placer Lode Millsite Tunnel
- 3. The name, address and telephone number of the name(s) to be considered owner(s) is:
PLEASE PRINT (show additional owners on attached sheet)

Name: Chris L. Claridge
 Address: 16222 W. Sundtion Drive
 City/State/Zip Code: Ft. Thomas, AZ 85530-0235
 Telephone Number (include area code): (928) 485-2085

4. The name of the claim: Claridge #2

5. The date of location is: September 4, 2001

6. The claim is 1,500 feet long and 300 feet wide. The distance from the location monument to each end of the claim is 600 feet in a north easterly direction and 900 feet in a South westerly direction.

7. The corner of the claim is see attachment
 from a survey monument or permanent natural object described as

8. The general course of the claim is from the northeast to the south west

9. The location of the claim is in Section(s) 7 & 8, Quarter Section(s) ,
 Township(s) 4 South, Range(s) 29 East, Gila and Salt
 River Meridian, Greenlee County, State of Arizona.

10. Is the claim filed under Public Law 359? yes no

11. Monument types are piles of stones

AMC 355850

Date 9-4-01 Signature Chris L. Claridge Locator Agent Only

CLAIM NAME Clarid=#2

Additional Owners:

Name: Joyce Jacobson
Address: 4494 E. Highway 70
City/State/Zip Code: Safford, AZ 85546
Telephone Number (area code): (928) 428-9455

Name: Marie Rhodes
Address: 3508 E Highway 70
City/State/Zip Code: Safford, AZ 85546
Telephone Number (area code): (928) 428-1990

Name: Brent Claridge
Address: 1192 S. Reay Lane
City/State/Zip Code: Thatcher, AZ 85552
Telephone Number (area code): (928) 348-7689

Name: Jane Sanders
Address: 4494 E. Highway 70
City/State/Zip Code: Safford, AZ 85546
Telephone Number (area code): (928) 428-9455

RECEIVED
BUREAU OF
LAND MANAGEMENT
2001 NOV 13 A 9:45
ARIZONA
STATE OFFICE
PHOENIX ARIZONA

Name: _____
Address: _____
City/State/Zip Code: _____
Telephone Number (area code): _____

Name: _____
Address: _____
City/State/Zip Code: _____
Telephone Number (area code): _____

Name: _____
Address: _____
City/State/Zip Code: _____
Telephone Number (area code): _____

AMC 355850

RECEIVED
BUREAU OF
LAND MANAGEMENT

Township 4 South, Range 29 East, G&SR Meridian

2001 NOV 13 A 9:45

ARIZONA
STATE OFFICE
PHOENIX, ARIZONA



BIANES CLAIMS



CLARIDGE CLAIMS

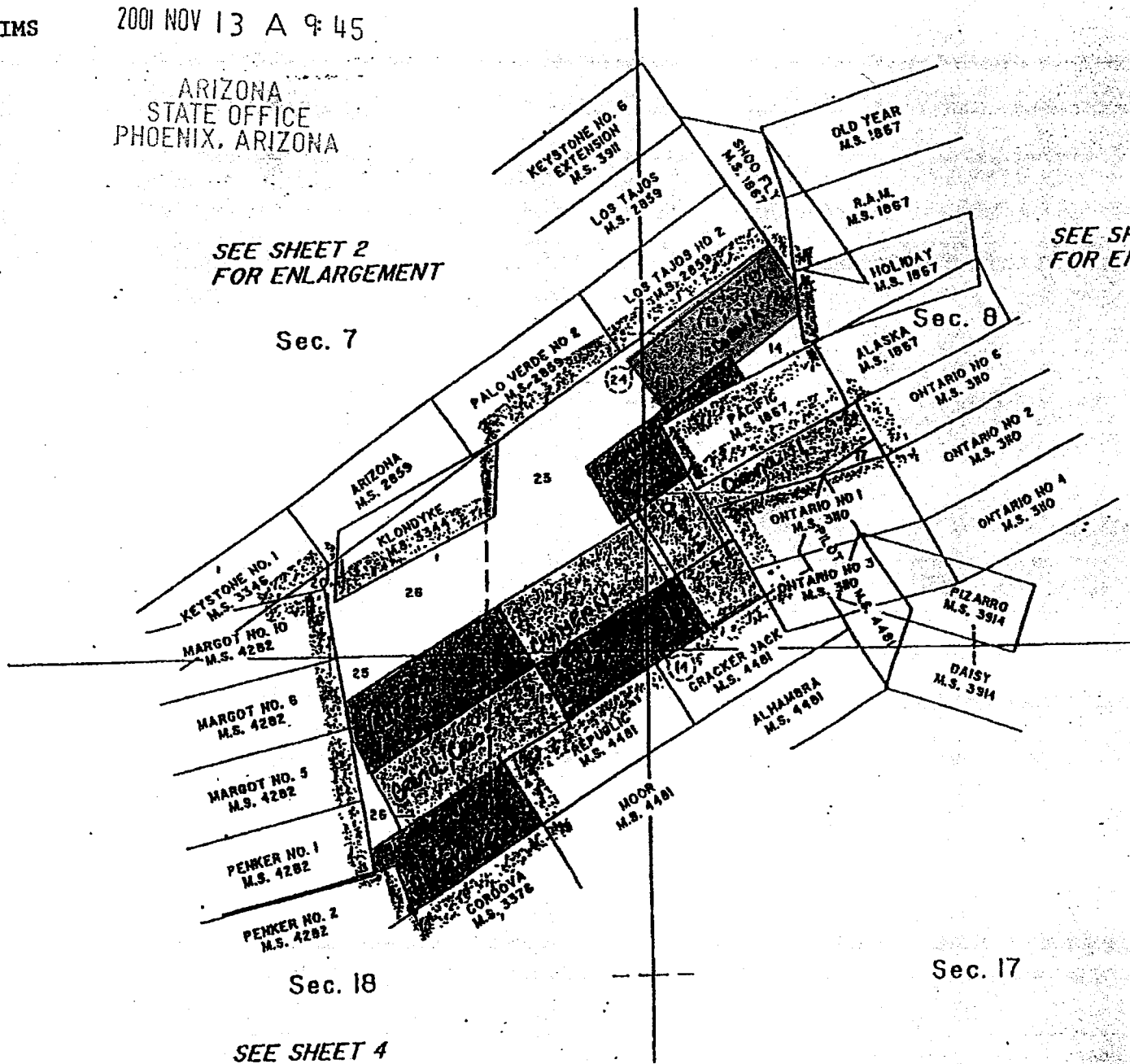
This map is based upon the BLM
Dependent Resurvey dated April
15th, 1996.

SEE SHEET 2
FOR ENLARGEMENT

SEE SHEET
FOR ENL

Sec. 7

Exhibit D



Sec. 18

Sec. 17

SEE SHEET 4

RECEIVED
BUREAU OF
LAND MANAGEMENT

2001 NOV 13 A 9:45

ARIZONA
STATE OFFICE
PHOENIX, ARIZONA

The length of this claim is 1500 feet and I claim 600 feet in a North easterly direction 1400 feet in a South westerly direction from the center of the discovery shaft, at which notice is posted, lengthwise of the claim, together with 300 feet in width of the surface grounds, on each side of the center of said claim. The general course of the lode and premises is from the North East to the South west.

The claim is situated and located in the Copper Mtn. Mining District, in Graham County, the Territory of Arizona, about 2 1/2 miles in a North westerly direction from the town and lies off the summit of the W. American Mtn. South slope of Coronado Mtn.

460 The surface boundaries of the claim are marked upon the ground as follows: Beginning monument of stone at a point in a North easterly direction 600 feet from the discovery (at which this notice is posted,) being in the center of the N.E. line of said claim; thence North west 300 feet to a Monument, being the N.E. corner of said claim; thence South west 1500 feet to a Monument, being at the N.W. corner of said claim; thence South east 300 feet to a Monument at the center of the S.W. end of said claim; thence South East 300 feet to a Monument, being at the S.W. corner of said claim; thence North east 1500 feet to a Monument at the S.E. corner of said claim; thence North west feet to the place of beginning.

THIS PAGE WILL NOT
PHOTO OR REPRODUCE

AMC 355850

NOTICE OF MINING CLAIM LOCATION

1. TYPE OF NOTICE: Location Amendment Relocation

2. TYPE OF CLAIM OR SITE: Placer Lode Millsite Tunnel Site

3. The name, address and telephone number of the name(s) to be considered owner(s) is: PLEASE PRINT (show additional owners on attached sheet)

Name: Chris L. Claridge
Address: 16222 W. Sundown Drive
City/State/Zip Code: Ft. Thomas, AZ 85536-0235
Telephone Number (include area code): (928) 485-2085

4. The name of the claim: Claridge #3

5. The date of location is: September 4, 2001

6. The claim is 1500 feet long and 300 feet wide. The distance from the location monument to each end of the claim is 1400 feet in a northeasterly direction and 100 feet in a southwesterly direction.

7. The _____ corner of the claim is see attachment from a survey monument or permanent natural object described as _____

8. The general course of the claim is from the northeast to the southwest

9. The location of the claim is in Section(s) 7 + 8, Quarter Section(s) _____, Township(s) 4 South, Range(s) 29 East, Gila and Salt River Meridian, Greenlee County, State of Arizona.

10. Is the claim filed under Public Law 359? yes no

11. Monument types are pies of stones

Date 9-4-01

Signature Chris L. Claridge

Locator
 Agent Only

RECEIVED
BUREAU OF
LAND MANAGEMENT
2001 NOV 13 A 9:44
ARIZONA
STATE OFFICE
PHOENIX ARIZONA

AMC 355851

CLAIM NAME Claridge #3

Additional Owners:

Name: Joyce Jacobson
Address: 4494 E. Highway 70
City/State/Zip Code: Safford, AZ 85546
Telephone Number (area code): (928) 428-9455

Name: Maric Rhodes
Address: 3508 E. Highway 70
City/State/Zip Code: Safford, AZ 85546
Telephone Number (area code): (928) 428-1990

Name: Brent Claridge
Address: 1192 S. Reay Lane
City/State/Zip Code: Thatcher, AZ 85552
Telephone Number (area code): (928) 348-7689

Name: Jane Sanders
Address: 4494 E. Highway 70
City/State/Zip Code: Safford, AZ 85546
Telephone Number (area code): (928) 428-9455

Name: _____
Address: _____
City/State/Zip Code: _____
Telephone Number (area code): _____

Name: _____
Address: _____
City/State/Zip Code: _____
Telephone Number (area code): _____

Name: _____
Address: _____
City/State/Zip Code: _____
Telephone Number (area code): _____

RECEIVED
BUREAU OF
LAND MANAGEMENT
2001 NOV 13 A 9:44
ARIZONA
STATE OFFICE
PHOENIX, ARIZONA

AMC 355851

3
The length of this claim is 1500 feet and I claim 1400 feet in a North easterly direction, and 100 feet in a South westerly direction from the center of the discovery shaft, at which this notice is posted, lengthwise of the claim, together with 300 feet in width of the surface grounds, on each side of the center of said claim. The general course of the lode deposit and premises is from the North east to the South west.

The claim is situated and located in the Copper Mtn. Mining District, in Graham County in the Territory of Arizona, about 2 1/2 miles in a North westerly direction from the town of Morenci on the summit of West American Mtn. on the South slope of Coronado Mtn

The surface boundaries of the claim are marked upon the ground as follows: Beginning at a Monument of stones at a point in a North easterly direction 1400 feet from the discovery shaft (at which this notice is posted), being in the center of the N.E. end line of said claim; thence North west 300 feet to a Monument being the N.E. corner of said claim; thence South west 1500 feet to a Monument, being at the N.W. corner of said claim; thence South East 300 feet to a Monument at the center of the S.W. end of said claim; thence South east 300 feet to a Monument being at the S.W. corner of said claim; thence North east 1500 feet to a Monument at the S.E. corner of said claim; thence North west 300 feet to the place of beginning.

ARIZONA
STATE OFFICE
PHOENIX, ARIZONA

2001 NOV 13 A 9:44

RECEIVED
BUREAU OF
LAND MANAGEMENT

AMC 355851

NOTICE OF MINING CLAIM LOCATION

- 1. TYPE OF NOTICE: Location Amendment Relocation
- 2. TYPE OF CLAIM OR SITE: Placer Lode Millsite Tunnel site
- 3. The name, address and telephone number of the name(s) to be considered owner(s) is:
PLEASE PRINT (show additional owners on attached sheet)

RECEIVED
 BUREAU OF
 LAND MANAGEMENT
 2001 NOV 13 A 9:44
 ARIZONA
 STATE OFFICE
 PHOENIX, ARIZONA

Name: Chris L. Claridge
 Address: 16222 W. Sundown Drive
 City/State/Zip Code: Ft. Thomas, AZ 85536-0235
 Telephone Number (include area code): (928) 485-2085

- 4. The name of the claim: Claridge #4
- 5. The date of location is: September 4, 2001

6. The claim is 1,500 feet long and 300 feet wide. The distance from the location monument to each end of the claim is 1,490 feet in a west direction and 10 feet in a east direction.

7. The _____ corner of the claim is see attachment
 from a survey monument or permanent natural object described as _____

8. The general course of the claim is from the east to the west.

9. The location of the claim is in Section(s) 7 & 8, Quarter Section(s) _____, Township(s) 4 South, Range(s) 29 East, Gila and Salt River Meridian, Greenlee County, State of Arizona.

10. Is the claim filed under Public Law 359? yes no

11. Monument types are piles of stones

Date 9-4-01 Signature Chris L. Claridge Locator Agent Only

AMC 355852

CLAIM NAME Claritte #4

Additional Owners:

Name: Joyce Jacobson

Address: 4494 E. Highway 70

City/State/Zip Code: Safford, AZ 85546

Telephone Number (area code): (928) 428-9455

Name: Marie Rhodes

Address: 3508 E. Highway 70

City/State/Zip Code: Safford, AZ 85546

Telephone Number (area code): (928) 428-1990

Name: Brent Claridge

Address: 1192 S. Reay Lane

City/State/Zip Code: Tratcher, AZ 85552

Telephone Number (area code): (928) 348-7689

Name: Jane Sanders

Address: 4494 E. Highway 70

City/State/Zip Code: Safford, AZ 85546

Telephone Number (area code): (928) 428-9455

Name: _____

Address: _____

City/State/Zip Code: _____

Telephone Number (area code): _____

Name: _____

Address: _____

City/State/Zip Code: _____

Telephone Number (area code): _____

Name: _____

Address: _____

City/State/Zip Code: _____

Telephone Number (area code): _____

RECEIVED
BUREAU OF
LAND MANAGEMENT
2001 NOV 13 A 9:44
ARIZONA
STATE OFFICE
PHOENIX, ARIZONA

AMC 355852



BIANES CLAIMS



CLARIDGE CLAIMS

RECEIVED
BUREAU OF
LAND MANAGEMENT

Township 4 South, Range 29 East, G&SR Meridian

2001 NOV 13 A 9:44

ARIZONA
STATE OFFICE
PHOENIX, ARIZONA

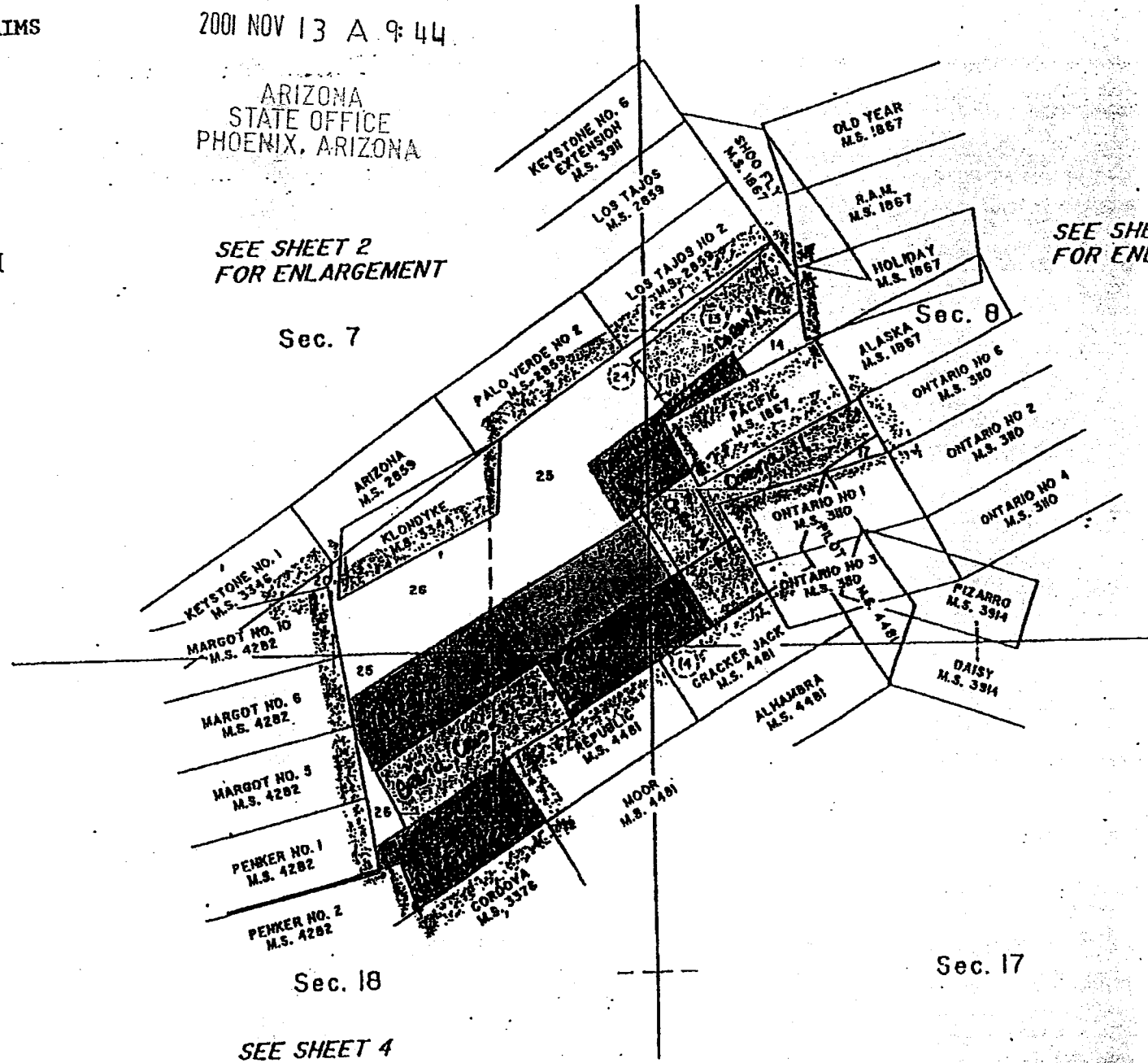
SEE SHEET 2
FOR ENLARGEMENT

Sec. 7

This map is based upon the BLM
Dependent Resurvey dated April
15th, 1996.

Exhibit D

SEE SHE
FOR ENL



Sec. 18

Sec. 17

SEE SHEET 4

The length of this claim is fifteen hundred (1500) feet and ___ claim one thousand ~~##~~ hundred and ninety (1490) feet, in a West direction and ten 10 feet in a East direction. The center of the discovery shaft, at which this notice is posted, lengthwise of the claim, together with 300 feet of the surface grounds, on each side of the center of said claim. The general course of the lode deposit and premises is from the East to the West. The claim is situated and located in the Copper Mountain Mining District, in Graham County, in the Territory of Arizona, about three miles in a North west direction from Morenci and five miles South from Coronado Mines.

The surface boundaries of the claim are marked upon the ground as follows: Beginning at a monument of stones at a point in a East direction ten 10 feet from the discovery shaft, at which this notice is posted) being in the center of the East end line of said claim; thence South 300 feet to a monument of stone being the South east corner of said claim; thence West 120 feet to a monument at the center of the South side line of said claim; thence West 110 feet to a monument being at the South west corner of said claim; thence North 300 feet to a monument at the center of the west end of said claim; thence North 300 feet to a monument being at the North west corner of said claim; thence East 750 feet to a monument being at the center of the North side line of said claim; thence East 750 feet to a monument at the E. E. corner of said claim; thence South 300 feet to the place of be-

ARIZONA
STATE OFFICE
PHOENIX, ARIZONA

2001 NOV 13 A 9:44

RECEIVED
BUREAU OF
LAND MANAGEMENT

THIS PAGE WILL NOT
PHOTO OR REPRODUCE

AMC 355852

RECEIVED
BUREAU OF
LAND MANAGEMENT

2001 NOV 13 A 9:44

ARIZONA
STATE OFFICE
PHOENIX, ARIZONA

NOTICE OF MINING CLAIM LOCATION

- 1. TYPE OF NOTICE: Location Amendment Relocation
- 2. TYPE OF CLAIM OR SITE: Placer Lode Millsite Tunnelsite
- 3. The name, address and telephone number of the name(s) to be considered owner(s) is:
PLEASE PRINT (show additional owners on attached sheet)

Name: Chris L. Claridge
 Address: 16222 W. Sundown Drive
 City/State/Zip Code: Ft. Thomas, AZ 85536-0235
 Telephone Number (include area code): (928) 485-2085

- 4. The name of the claim: Claridge #5
- 5. The date of location is: September 4, 2001

6. The claim is 1,500 feet long and 300 feet wide. The distance from the location monument to each end of the claim is 600 feet in a South westerly direction and 900 feet in a northeasterly direction.

7. The corner of the claim is see attachment
 from a survey monument or permanent natural object described as

8. The general course of the claim is from the South west to the northeast

9. The location of the claim is in Section(s) 18, Quarter Section(s) ,
 Township(s) 4 South, Range(s) 29 East, Gila and Salt
 River Meridian, Greenlee County, State of Arizona.

10. Is the claim filed under Public Law 359? yes no

11. Monument types are pires of stones

Date 9-4-01

Signature

Chris L. Claridge

Locator

Agent Only

AMC 355853

CLAIM NAME Clari Fe #5

Additional Owners:

Name: Joyce Jacobson
Address: 4494 E. Highway 70
City/State/Zip Code: Safford, AZ 85546
Telephone Number (area code): (928) 428-9455

Name: Marie Rhodes
Address: 3508 E. Highway 70
City/State/Zip Code: Safford, AZ 85546
Telephone Number (area code): (928) 428-1990

Name: Brent Claridge
Address: 1192 S. Reay Lane
City/State/Zip Code: Thatcher, AZ 85552
Telephone Number (area code): (928) 348-7689

Name: Jane Sanders
Address: 4494 E. Highway 70
City/State/Zip Code: Safford, AZ 85546
Telephone Number (area code): (928) 428-9455

Name: _____
Address: _____
City/State/Zip Code: _____
Telephone Number (area code): _____

Name: _____
Address: _____
City/State/Zip Code: _____
Telephone Number (area code): _____

Name: _____
Address: _____
City/State/Zip Code: _____
Telephone Number (area code): _____

RECEIVED
BUREAU OF
LAND MANAGEMENT
2001 NOV 3 A 9:44
ARIZONA
STATE OFFICE
PHOENIX, ARIZONA

ANC 355853



BIANES CLAIMS



CLARIDGE CLAIMS

RECEIVED
BUREAU OF
LAND MANAGEMENT

Township 4 South, Range 29 East, G&SR Meridian

2001 NOV 13 A 9:44

ARIZONA
STATE OFFICE
PHOENIX, ARIZONA

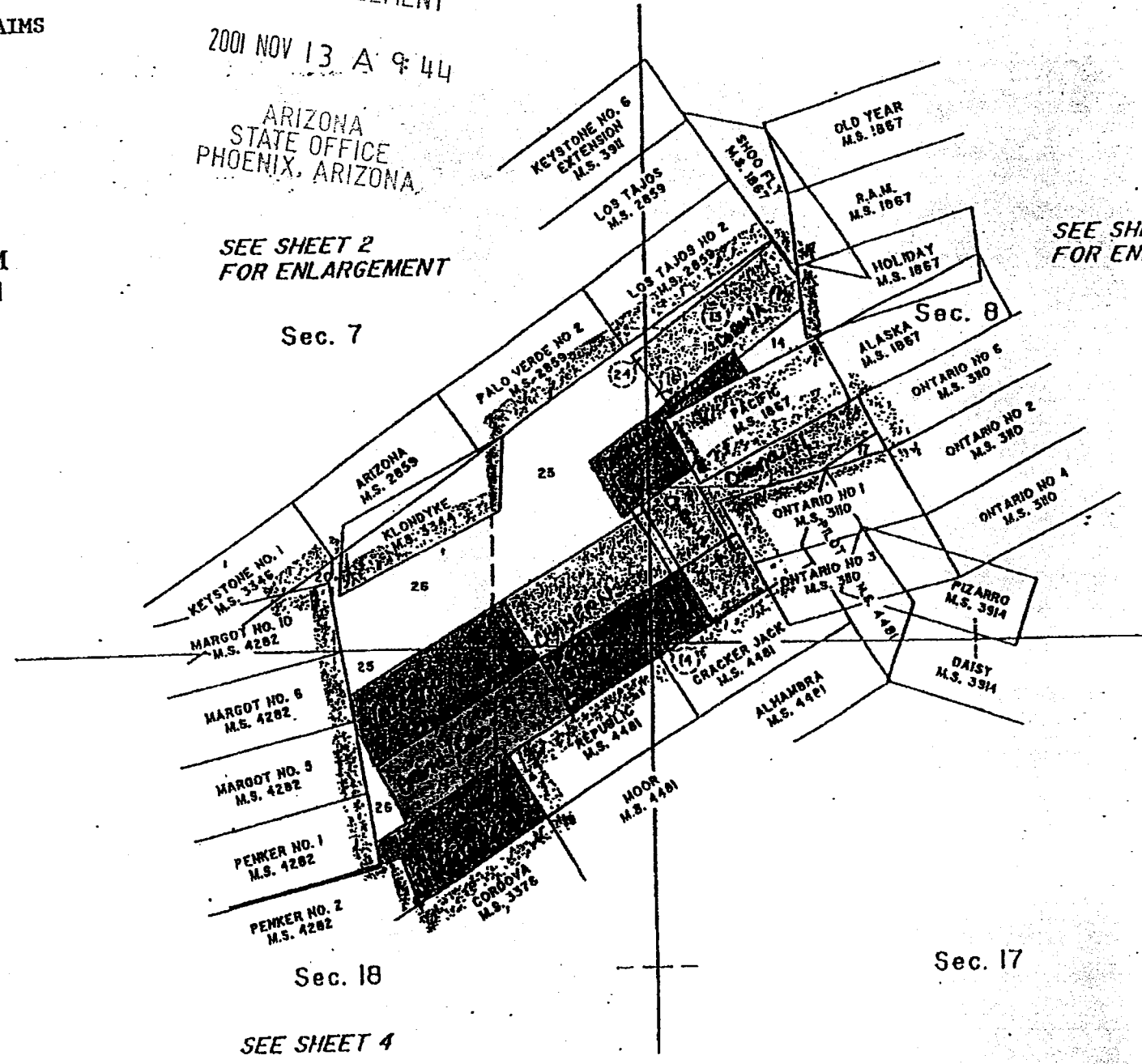
SEE SHEET 2
FOR ENLARGEMENT

Sec. 7

SEE SHE
FOR ENL

This map is based upon the BLM
Dependent Resurvey dated April
15th, 1996.

Exhibit D



Sec. 18

Sec. 17

SEE SHEET 4

RECEIVED
BUREAU OF
LAND MANAGEMENT

2001 NOV 13 A 9:44

ARIZONA
STATE OFFICE
PHOENIX, ARIZONA

The length of this claim is fifteen hundred (1500) feet and ___ claim six hundred (600) feet in a South west direction and nine hundred (900) feet in a North East direction from the center of the discovery shaft, at which this notice is posted, lengthwise of the claim, together with three hundred (300) feet in width of the surface grounds, on each side of the center of said claim. The general course of the lode deposit and premises is from the South west to the North East. The claim is situated and located in the Copper Mountain Mining District, in Graham County, in the Territory of Arizona, about three miles in a North west direction from Morenci and three miles South from Coronado Mines.

The surface boundaries of the claim are marked upon the ground as follows: Beginning at a monument of stone, at a point in a South west direction six hundred (600) feet from the discovery shaft (at which this notice is posted), being in the center of the South west end line of said claim; thence South east 300 feet to a monument of stone, being the South west corner of said claim; thence North east 750 feet to a monument at the center of the South East side line of said claim; thence North East 750 feet to a monument, being at the South east corner of said claim; thence North West 300 feet to a monument at the center of the N. E. end of said claim; thence North West 300 feet to a monument, being at the North East corner of said claim; thence South West 750 feet to a monument of stone, being at the center of the N. West side line of said claim; thence South west 750 feet to a monument at the N. W. corner of said claim; thence South east 300 feet to the place of beginning.

THIS PAGE WILL NOT
PHOTO OR REPRODUCE

ME 355853

Input Parameters for Geographic Report with Land

System Id = CR

Admin State = AZ

Geo State =

Casetype begins with

Case Disp Txt = AUTHORIZED, CANCELLED, EXPIRED, No Match, PENDING, REJECTED, RELINQUISHED, VOID, WITHDRAWN

Mer Twp Rng =

Mtrs = 14 0040S 0290E 008

Commodity =

Pending Org =

Total Rows Returned: 1

RUN TIME: 09:26 AM

Adm State: AZ

UNITED STATES DEPARTMENT OF INTERIOR
BUREAU OF LAND MANAGEMENT
GEOGRAPHIC REPORT WITH LAND
Sorted by Meridian Township Range

RUN DATE: 07/19/2002

Page 1 of 1

Serial Number: AZA 028789FD

Total Case Acres: 3,604.790


<u>Casetype</u>	<u>Case Disp</u>				<u>Sect</u>	<u>Sur Typ</u>	<u>Sur Num</u>	<u>Suff</u>	<u>Subdivision</u>	<u>Act Pend</u>
220100	AUTHORIZED	14	0040S	0290E	008	LOTS			13,14,16,17;	Y

From: Joyce Jacobson
4494 E. Hwy 70
Safford, AZ
85546



7001 1140 0002 5972 0584

PLACE STICKER AT TOP OF ENVELOPE TO THE RIGHT OF THE RETURN ADDRESS. FOLD AT DOTTED LINE
CERTIFIED MAIL



7001 1140 0002 5972 0584

U.S. POSTAGE
PAID
SAFFORD, AZ
85546
OCT 25, 01
AMOUNT
\$1.03
00033216-0



9261




85004

U.S. POSTAGE
PAID
SAFFORD, AZ
85546
OCT 25, 01
AMOUNT
\$3.60
00033216-03




9264



85004

To: BLM Arizona State Office
222 N. Central Ave Suite 101
Phoenix, AZ
85004-2203

STATE OF ARIZONA
2001 NOV 13 A 9:44
LAND MANAGEMENT



Re

DOCUMENT MAILER

93009259
10" x 13" Envelope
\$.49
Made in the U.S.A.



1PJE1012
AIC-093
Product Code 93009259
www.usps.com/postmark
A product of the United States Postal Service.

